

Himachal Pradesh  
Irrigation & P.H. Department

No. IPH-SE (P&I) -D-II-NRDWP/2016-

1467-82

Dated:

4-10-2016


- 1 Additional Chief Secretary (Finance) to the,  
Govt. of H.P Shimla-2
- 2 The Joint Secretary Govt. of India MODW&S,  
Rajeev Gandhi National Drinking Water Mission,  
Paryavaran Bhawan 4<sup>th</sup> Floor, CGO Complex,  
Lodhi Road New Delhi-110003.
- 3 Chief Engineer cum Director (WSSO),  
SWSM Dhalli, Shimla-12.
- 4 The Regional Director  
CGWB, DOVE Cottage Near Ram Nagar Post office,  
Dharamshala, District Kangra H.P 176215
- 5 The Director (M&A), DTE  
CWC, GOI, MOWR,  
Block No 10, 1<sup>st</sup> Floor, SDA Complex Kasumpti  
Shimla-9
- 6 The Director (NIT),  
Hamirpur District Hamirpur H.P.
- 7 The Director (RDD),  
SDA Complex Kasumpti  
Shimla-9
- 8 The State Project Director,  
Sarv Shiksha Abhiyan (SSA),  
Shimla-1
- 9 The Director Health,  
SDA Complex Kasumpti  
Shimla-9

Subject: Minutes of 1<sup>st</sup> Meeting of State Level Scheme Sanctioning Committee (SLSSC) for 2016-17.

Enclosed please find minutes of 1<sup>st</sup> meeting of State Level Scheme Sanctioning Committee (SLSSC) for effective implementation of NRDWP in Himachal Pradesh held on 15<sup>th</sup> September 2016 under the Chairmanship of Secretary (IPH) to the Govt. of H.P for further necessary action please.

Yours faithfully,

Encl: - As above.

  
Member Secretary (SLSSC)  
Cum Engineer-in-Chief (IPH)  
U.S. Club Shimla-1.

Copy forwarded to:-

1. Secretary (IPH) to the Govt. of H.P Shimla-2 for information please.
2. All the Chief Engineers HP IPH Department for information and necessary action please.
3. The Superintending Engineer (W) IPH Department Shimla-1 for information and necessary action.

Member Secretary (SLSSC),  
Cum Engineer-in-Chief (IPH),  
U.S. Club Shimla-1.

## **Minutes of the 1<sup>st</sup> Meeting of State Level Scheme Sanctioning Committee of State Water and Sanitation Mission for the Year 2016-17 held under the Chairpersonship of Secretary (IPH) to the Govt. of H.P. on 15<sup>th</sup> September, 2016.**


The 1<sup>st</sup> meeting of State Level Scheme Sanctioning Committee (SLSSC) of State Water & Sanitation Mission was held in Committee Room, Armsdale building, H.P Secretariat, Shimla at 11.00 AM on 15<sup>th</sup> September, 2016 under the Chairpersonship of Secretary (IPH).

**List of participants is attached at Annexure-A.**


At the outset, Member Secretary-cum-Engineer-in-Chief (IPH) welcomed the Chairperson & members. Before initiating discussion on the Agenda Items, a brief presentation was made on drinking water supply scenario of the State by Member Secretary cum Engineer-in-Chief for the information of the members.

While reviewing the coverage status, Chairperson observed that yearly data updation of habitation status is being done at the Divisional level. The Member Secretary-cum- Engineer-in-Chief (IPH) apprised the committee that during two days workshop on National Rural Drinking Water Programme (NRDWP) at New Delhi, GoI has now strictly asked to complete those ongoing drinking water supply scheme in which physical progress is more than 75% to 100%, thereafter 50% to 75% and so on in phased manner. If any new scheme has been tendered and awarded but the physical works of which is yet to be started, may be cancelled immediately. No funds will be given to the State to execute new projects. It has been decided by the GOI to release the second installment under NRDWP only after getting undertaking from the States for compliance of above conditions. In the SLSSC meeting priority of approving proforma estimates of Arsenic/Fluoride effected habitations, SAGY GPs.& Verified ODF villages be given.

Thereafter, the agenda items were taken up for discussion as under:

  
P.O.

  
EE(O)

  
SE

**AGENDA ITEM-1: CONFIRMATION OF MINUTES OF 1<sup>st</sup> MEETING OF 2015-16 HELD ON 26-11-2015 AND ACTION TAKEN REPORT ON THE DECISION TAKEN OF STATE LEVEL SCHEME SANCTIONING COMMITTEE OF SWSM.**

The minutes of the 1<sup>st</sup> meeting of State Level Scheme Sanctioning Committee of State Water & Sanitation Mission held on 26-11-2015 were confirmed.

**Action Taken Report of 1<sup>st</sup> meeting of 2015-16**

**Agenda Item-1 of 1<sup>st</sup> Meeting**

**a) REVIEW OF PROGRESS UNDER SWAJALDHARA FOR THE YEAR 2002 TO 2015-16.**

Member Secretary-Cum-Engineer-in-Chief (IPH) apprised the committee that 2 schemes under Swajaldhara are still incomplete due to vigilance inquiries and court cases etc. as detailed under:

S.No	District.	Name of scheme	Present status
1	Sirmour	Providing GWSS to Khuinal in GP Kamrau, Tehsil Paonta.	The work held up due to Vigilance inquiry of materials. The EE IPH Division, Paonta Sahib was asked to take up the matter with the Vigilance and complete the work immediately departmentally.
2	Solan	Providing DWSS for village Saproon from Spring source up to existing storage tank in GP Saproon.	Work stopped due to court case, as there is dispute upon the source of scheme among the villagers and committee.

The Chairperson pointed out that since this programme has already been closed and above two balance schemes should be completed after resolving the issues. The concerned Executive Engineers should make personal efforts to resolve the disputes and if required application for early hearing in the court be made by the competent authority. If there is no expenditure incurred, schemes may be deleted from Swajaldhara Programme.

*[Signature]*  
f.o

*[Signature]*  
EE(O)

*[Signature]*  
BE

The compliance report shall be put up before the Committee in the next meeting.

**(b) ACTION PLAN FOR COVERAGE OF GOVT. SCHOOLS**

As per Govt/ State Govt. directions, the water connections are to be provided to schools on priority. As per the information received from State Project Engineer, Sarv Shiksha Abhiyan (SSA) in the last meeting of SLSSC, 56 schools remained without drinking water facility in district Sirmour, L&S and Solan. As per latest report, out of total 56 uncovered schools, 51 schools have so far been provided with drinking water and remaining 5 Nos are to be covered. Out of 5 Nos, 2 Nos schools in Sirmour district shall be provided public tap before 30/9/2016 and the status of remaining 3 Nos schools is as under:-

Sr. No	Name of School	Block	Circle	Division	Reasons for Non coverage
<b>Lahual &amp; Spiti</b>					
1	GPS Gohrame	Keylong II	Kullu	Keylong	As intimated by Executive Engineer Keylong. There is dispute over pipe laying, efforts are being made to resolve the dispute in consultation with the villagers. However, both the schools are getting drinking water from a stand post located 20 mtrs. away.
2	GMS GOhrame	Keylong II	Kullu	Keylong	
<b>Sirmour</b>					
3	GPS Kathni	Dharampur	Nahan	Solan	

After detailed discussion it has been concluded that water is being supplied in the GPS & GMS Goharma within the periphery of 20 mtrs. and handpump has been installed in the GPS Kathani at a distance of 100 mtrs. hence the point dropped.

*[Signature]*  
B.O.

*[Signature]*  
EE(V)

*[Signature]*  
SE

However the representative of Sarv Sikhsa Abhiyan Sh. Rupan Sehgal, Project Engineer office of Director Education, Shimla has requested to include following 4 Nos schemes where drinking water is to be provided:

Sr. No	Name of School	Block	Circle	Division	Reasons for Non coverage
<b>Lahual &amp; Spiti</b>					
1	GMS Chicham	Kaza	Kinnaur	Kaza	
2	GMS Pangmo	Kaza	---do--	Kaza	
3	GPS Kishori	Udhaipur	Kullu	Keylong	Already covered, as reported by EE IPH Division Keylong on dated 19-09-2016
4	GPS +Bhujund-II	Udhaipur	Kullu	Keylong	Already covered, as reported by EE IPH Division Keylong on dated 19-09-2016

**c) APPROVAL OF PROPOSAL FOR COVERAGE OF HABITATIONS UNDER NRDWP FOR THE YEAR 2015-16.**

During Yearly data updation 2016-17, GOI has changed the format for ongoing water supply scheme under NRDWP i.e A-8 to C 39 in which schemes status has been updated in %age term on the basis of physical progress of the scheme. Now 563 ongoing water supply schemes have been shown on IMIS of GOI in format C 39. The category wise status on 07-09-2016 is as under:-

*[Signature]*  
P.O.

*[Signature]*  
EE(D)

*[Signature]*  
SE

Sr. No.	State	Total scheme	Category of ongoing scheme					
			100% Complete but financially incomplete	75 < 100 Physical Covered	50 < 75% Physical Covered	25 < 50% Physical Covered	0 < 25% Physical Covered	0% Physical Covered
1	HP	563	10	65	76	102	204	106

As per the latest directions of the Govt. of India the schemes on which 75% or more work has been completed be given the priority for funds allocation. The department has also formulated a proposal for providing water facility to all the left out/ partially covered habitation in rural area of Himachal Pradesh for funding under BRICS New Development Bank and Asian Infrastructure Investment Development Bank for Rs. 3330.00 Crore. This proposal was sent to Joint Secretary, Ministry of Water & Sanitation, B-2 Wing 4<sup>th</sup> floor Paryavaraan Bhawan, New Delhi-11003 vide Addl. Chief Secretary (IPH) to the Govt. of H.P letter No IPH-B ©10-1/2015 dated 28-10-2015. The proposal received back vide Director(MI) New Delhi letter No 04/02/2012-Fb11 dt 15.07.2016. The reply to the observations raised by screening committee stands submitted to the Ministry of Drinking Water New Delhi vide Secretary (IPH) Govt. of H.P. letter No IPH-B©10-1/2015 dated 11-08-2016 vide which it is requested to recommend the proposal to the Department of Economic Affairs, Ministry of Finance for obtaining the external assistance.

**Agenda Item No. 2 (a)&(b) of 1<sup>st</sup> meeting:**

**APPROVAL OF PROPOSAL FOR COVERAGE OF HABITATIONS UNDER NRDWP.**

The Committee expressed satisfaction over the action taken and physical/financial progress achieved during 2015-16.

**Agenda Item-3 of 1<sup>st</sup> Meeting: ACTION PLAN FOR 2015-16 ACHIEVMENTS.**

There was a target to cover 2074 habitations. However, as per intimation received from GoI vide letter NO. W-11011/21/2015-Water-1-Part(1) dated 11/1/2016 the same was reduced to 1115 commensurate with the final

*[Signature]*  
P.O.

*[Signature]*  
EECD

*[Signature]*  
CE

financial allocation made by Gol under NRDWP. Before the receipt of above letter a target of 1536 habitations had already been achieved. So the final achievement was 1536 habitations during 2015-16. The Committee expressed satisfaction over the action taken and physical/financial progress achieved during 2015-16. The Chairman, however, expressed concern over increasing number of slipped back habitations as per yearly data updation ending March, 2016.

**Agenda Item-4 of 1<sup>st</sup> Meeting: DETAIL OF GPS AVAILABLE AND STATUS OF DATA ENTRY MADE.**



As per the latest IMIS data total number of scheme sources is 40458, out of which, entries for 35704 sources have been made. Instructions have been given to the field functionaries to make the entries for remaining sources at the earliest vide letter No. IPH-SE(P&I)-LO-online/2016-652-56 dated 18/7/2016. The Chairperson desired to comply the same immediately.


**AGENDA ITEM - 2: Action Plan for 2016-17 and Achievements**

For the CFY 2016-17, there is a target to cover 1308 habitation against which 262 habitations have been covered up to 31-07-2016. As per Annual Action Plan for 2016-17, there is provision of Rs. 244.28 Crore (Rs.176.70 crore under state sector and Rs. 67.58 crore under NRDWP including support funds) against which an amount of Rs. 32.42 Crore has been released by Gol. Total available funds under NRDWP are Rs. 39.89 (Rs. 28.81 Crore for programme fund and Rs. 3.63 Crore for support activity + 7.45 Opening Balance) against which an expenditure of Rs. 29.01 Crore (72.72%) has been incurred up to 14.09.2016.

**AGENDA ITEM - 3:**

- a) **Approval of Proposal for coverage of Habitations under NRDWP for the year 2016-17.**

  
P.O.   
EEO

  
SE



As per data realignment / updating, the status of habitations as on 01/04/2016 is tabulated below:

Status as on 01/04/2016 after yearly data updating IMIS (GOI) website @ 55 lpcd.

Total number of habitations	Habitations with 100% population coverage	Population coverage less than 100%
53604	32550	21054
	60.72%	39.28%

During the year 2016-17, 1308 habitations are proposed to be covered as per Annual Action Plan 2016-17 against which 262 habitations have been covered up to 7/2016.

Proforma estimates for 209 Nos drinking water supply schemes covering 1232 habitations amounting to Rs.12737.46 Lac duly recommended by Zonal Chief Engineers are placed before the SLSSC for approval.

The Committee discussed the proposal in detail and due to paradigm shift of priority from coverage of habitations to the completion of drinking water supply schemes in advance stages of completion (75% or more, thereafter 50 to 75% and so on) by Gol, and keeping in view the financial and physical target of 2016-17 and very short working season in most of the State, it was decided to approve the 105 Nos proforma estimates of all targeted habitations of 2016-17 and >0<25% category habitations of non targeted schemes. This was done keeping in view the facts that during the balance 6 months of the year codal requirements such as preparation/sanction of detailed estimates for the schemes can be completed so as to enable the start of execution right at the start of next financial year. The details of proforma estimates approved by the State Level Scheme Sanctioning Committee is as under:-

Item	No. of Schemes	Type of Schemes		Total No. of Hab.		Estimated cost ( ₹ in Lac)
		Lift	Gravity	Category of hab.	No. of Habs.	
Approval of estimates/ schemes under NRDWP	105	24	81	>0<25%	181	5895.56
				>25<50%	356	
				>50<75%	70	
				>75<100%	14	
<b>Total</b>	<b>105</b>	<b>24</b>	<b>81</b>		<b>621</b>	<b>5895.56</b>

Any other points with the permission of the Chair.

*[Signature]*  
B.O.

*[Signature]*  
FEED)

*[Signature]*  
SE

**New Agenda No. 1 : Approval of proforma estimates under SAGY.**

In view of the latest instructions of GoI Ministry of Drinking Water & Sanitation the following 2 Nos proforma estimates under SAGY are placed before the committee for consideration and approval as under:

Sr. No.	Name of Scheme	Type of Schemes		Total No. of Hab.		Estimated cost (₹ in Lac)
		Lift	Gravity	Category of hab.	No. of Habs.	
1	Improvement of LWSS/WSS to various habitations under GP Jagjitnagar in Tehsil Kasouli Distt. Solan under Parliamentary constituency of Shimla	1	0	Less than 55 lpcd =1 Less than 70 lpcd =12 70 lpcd = 3	16	Rs. 31.33
2	Providing LWSS to PC habitason of census village Chamlog in GP Deoli in Tehsil Sadar Distt. Bilaspur under Assembly constituency of Sadar.	1	0	>0<25%	1	Rs. 50.96
Total:		2	0		17	Rs. 82.29

After detailed deliberation the committee approved the proforma estimate of above 2 Nos schemes under SAGY.

**Points pertaining to WSSO**

**A. Discussions on Action Taken Report (ATR) of SLSSC meeting held on 26-11-2015**

**Item No.1: Engagement of Consultant (IEC) in each DWSM under NRDWP**

As per the decision taken in the meeting of SLSSC held on 04-07-2014, it was decided to engage 12 Consultants (IEC), one in each DWSM at district level as per provisions of NRDWP/DWSM guidelines after approval of the Terms of Reference (ToR) by WSSO. The ToR was submitted for approval on Single File as per the decision taken in the SLSSC meeting held on 14-11-2014 wherein it was directed to revise the ToR to engage the retired Govt. officials who have experience in RWSS sector.

Later on, as decided in the SLSSC meetings held on 13-03-2015 and 26-11-2015, the above cited revised ToR was circulated to all SLSSC members for necessary feedback vide letter Nos. SWSM-WSSO-Agenda/Vol-1/2013/680-88 dated 26-06-2015 and 1652-60 dated 03-10-2015 and 2230-38 dated 16-12-2015 but no feedback was received.

*Sal*  
T.O.

*2012*  
EELD

*SE*

Accordingly, the matter was discussed again in the SLSSC meeting wherein it was decided to engage young professionals in place of retired officials as Consultant (IEC) in each DWSM by re-revising the ToR as per NRDWP/DWSM guidelines and getting the ToR approved from the Competent Authority before engaging the aforesaid Consultants at district level under DWSMs.

**Item No.1 (a): Annual Action Plan 2015-16 under NRDWP (Support and WQMS Fund)**

In FY 2015-16, the detail of funds (including opening balance) received from GoI under NRDWP Support and WQMS and expenditure incurred was as under:

Component	2015-16		
	Funds avail (OB+ release) in lakhs	Expenditure in lakhs	% age
Support	520.04(117.98 +402.06 )	447.10	85.97 %
WQMS	466.08(118+348.08*)	296.48	63.61%
<b>Total</b>	<b>986.12</b>	<b>743.58</b>	

The activities were executed as per the AAP 2015-16. Hence it was decided to drop this item.

*\*During FY 2015-16, funds amounting to Rs.348.08 lacs include Rs.241.23 lacs released during FY 2015-16 + Rs.108.13 lacs which was received in March 2015 (FY 2014-15) and carried forward to 2015-16. Further, there is difference of Rs. 1.28 lacs in online release & actual release to DWSM which had already been taken up with GoI.*

**Item No.2: Clarification regarding final allocation of NRDWP for the year 2015-16**

The final allocation in FY 2015-16 amounting to Rs. 643.29 lakhs (Support Rs. 402.06 lakhs and WQMS Rs. 241.23 lakhs) was clarified by GoI, hence, this item was dropped.

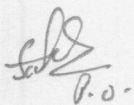
**Item No.3: Release of funds for the year 2015-16**


As per the final allocation, Rs. 402.06 lakhs and 241.23 lakhs were released by GoI for Support and WQMS activities in 2015-16 respectively. The State Government was requested to release the matching State share amounting to Rs. 64.33 lakhs (Rs. 40.20 lakhs Support+ Rs. 24.12 lakhs WQMS) for the year 2015-16 but the same is awaited yet.

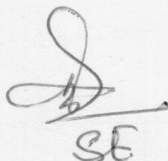
Hence, it was decided to take up the matter for release of State share for the year 2015-16 with State Government on Single File.

**Item No.4: Provision of one functional vehicle for WSSO**

As per the decision taken in the SLSSC meeting held on 26-11-2015, the performance of hired vehicles was reviewed and it is observed that due to complex field implications of private vehicle especially while travelling outside the State jurisdictions and extensive touring to remote areas of the State like Kaza, Keylong, Bharmour, Pangi etc. to oversee the progress of support and WQMS activities of the programme, the private operators generally hesitate to ply vehicle in remote and difficult areas.

  
P.O.

  
EEO

  
SE

Also, the functioning of P&I-1 unit is under the control of Chief Engineer cum Director (WSSO) and has to visit U.S. Club, Secretariat, Jal Bhawan, Kasumpti regularly. Most of the roads are restricted/sealed in Shimla. The permit for restricted/ sealed roads is not issued by local Administration /Government for private taxis. Consequently, difficulties are being faced in reaching the office in destination well in time.

Keeping in view the above, it was decided that the case regarding arranging a Government vehicle to the Chief Engineer cum Director (WSSO) be submitted to Competent Authority for arranging the vehicle. The operation and maintenance cost etc. of the vehicle shall be borne by WSSO under Support Funds.

**Item No.5: Approval of increase/enhancement in the emoluments of contractual and outsourced staff of WSSO, DWSM and Block Resource Centre**

The agenda for enhancing the emoluments of Consultants at State & District level and Block Coordinators outsourced through NGOs at block level was discussed in the meeting of SLSSC held on 26-11-2015. As decided, the performance of the individuals was reviewed according to the annual performance appraisal system and was found satisfactory. Consequently, the proposal comparing the emoluments of State Consultants being paid in Himachal Pradesh and in other States was submitted on Single File. The matter of District Consultants to enhance their remunerations was also submitted on Single File. Accordingly, as directed, the matter was submitted in the SLSSC meeting and deliberated in detail in accordance with performance and experience/requirement of the incumbents. It was also explained that Ministry of Drinking Water and Sanitation (MDWS), GoI vide minutes of the meeting of AAP 2016-17 held on 04-03-2016 at New Delhi has also decided that States may hike the emoluments/remunerations of Block Coordinators at block level, Consultants at district and State level.

Accordingly, keeping in view the day by day increase in inflation and living standards, it was decided to revise/fix the emoluments of state and district consultants based on the linear interpolation on the basis of experience acquired by the individuals & emoluments being drawn presently.

Also, it was explained that the emoluments of Consultant (WQMS) at State HQ (WSSO) was fixed at Rs. 20000/- per month during her initial appointment which is lesser than the emoluments indicated in the NRDWP guidelines. Hence, keeping in view the experience gained by her, it was decided to fix her emoluments minimum at par with the NRDWP guidelines. The emoluments in respect of the followings were proposed as under:

S. No.	Designation	No. of sanctioned posts	Already drawing emoluments/month in Rs.	Proposed increase in emoluments/ month in Rs.	%increase
<i>A. State HQ (WSSO)</i>					
1	Consultant (HRD&IEC)	1	42,436/-	50000	17.82%
2	Consultant (WQMS)	1	21,218/-	32000	50.81%
<i>B. DWSM at District level</i>					
3	Consultant (Chemist)	12	10,000/-	15000	50.00%

*T.O.*

*EE(O)*

*SE*

The above proposal to enhance the emoluments of the Consultants was approved and will be effective from 01-10-2016. Also, the proposal for ratification of 3% increase on fixed emoluments after completion of one year service per annum to State Consultants as already approved on Single File dated 09-06-2016 and notified vide Office Order No. SWSM-WSSO-Estt/2016-17/757-63 dated 21-06-2016 was also discussed and the same was approved. It was also decided that 3% per annum increase on fixed emoluments will also be applicable to District Consultants under DWSMs.

The matter of enhancement of emoluments of Block Coordinators outsourced through NGOs was also discussed. Accordingly, it was decided that the structure and functioning of the NGOs through which Block Coordinators have been hired may be reviewed and revised at WSSO State HQ level and thereafter, the matter of enhancement of emoluments of Block Coordinators may be taken up to the Competent Authority. Chairman has desired that Chief Engineer-cum-Director, WSSO may convene a meeting with NGO's in the next 15-20 days and give the details of FTK's distributed and replenishment /refilling of indicator/chemical.

**Item No.6: Payment to Jalrakshaks**

As per the decision taken, the part amount of Rs. 291.24 lakhs was released to districts in 2015-16 for payment to Jalrakshaks. Hence, item was dropped.

**Item No.7: Nomination of Member, State Level Scheme Sanctioning Committee**

As per the decision taken in SLSSC meeting held on 26-11-2015, the matter regarding nomination of Sh. Krishan Chand Sharma as Member of SLSSC was re-examined and it was decided that presently Shri Krishan Chand Sharma is a Member of State Water Management Board having higher status than the Member of SLSSC, hence, item was dropped.



**Item No.8: Approval for payment of revised salary to Technical Support Persons (TSPs)**


The matter regarding the payment of revised salary (from Rs. 5500/- to Rs. 8400/- per month) to TSPs has already been implemented by the department. Hence, item was dropped.

**B. Discussions on fresh agenda items pertaining to WSSO**

**Agenda Item No. 1: Annual Action Plan 2016-17 under NRDWP (Support and WQMS Fund)**

Discussion was held on AAP 2016-17 (Support and WQMS). The Annual Action Plan for Support and WQMS Fund under NRDWP for the year 2016-17 amounting to Rs. 798.40 lakhs (Rs. 499.00 lakhs for Support and Rs. 299.40 lakhs for WQMS activities) is as under.

  
R. B. E. 

  
SE

Sharing pattern (90:10)	Support Fund (in lakhs)	WQMS Fund (in lakhs)	Total in lakhs	Release of 1 <sup>st</sup> installment by GoI and State Govt. (support+WQMS)
Center share	453.64	272.18	725.82	362.91 (226.82+136.09)
State share	45.36	27.22	72.58	36.29 (22.68+13.61)
<b>Total</b>	<b>499.00</b>	<b>299.40</b>	<b>798.40</b>	<b>399.20</b>

The same was approved.

**Agenda Item No.2: Approval of extension of annual contract of the staff placed under IPH, WSSO and DWSMs**

The extension of annual contract periods of various contractual/outsourced staff for the year 2016-17 placed under IPH, WSSO and DWSMs and being charged to NRDWP Support Fund was approved on single file on 01-04-2016 and extended accordingly as under:

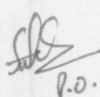
Sr. No.	Designation & place of posting	No. of persons/ Outsourcing agency*	Date of expiry of present contract period	Contract period extended w.e.f. 01-04-16 upto
1	Computer Operators in various IPH offices through NIELIT (4 in all IPH Zones & 2 in Sikayat Nivaran Kendra, IPH HQ)	1*	31-03-2016	31-03-2017
2	Data Entry Operators in IPH divisions (6 Nos), STC Mandi (1 No) and WSSO HQ (2 Nos) through NIELIT	1*	31-03-2016	31-03-2017
4	Accountant, DWSMs (8 Nos) and STC, Mandi (1 Nos) through DWSMs and STC, Mandi	9	31-03-2016	31-03-2017
5	Consultant (Chemist), DWSMs at district level through DWSM (WSSO)	9	31-03-2016	31-03-2017
6	Technical Support Persons in various IPH Divisions through NIELIT (76 nos.)	1*	31-03-2016	31-03-2017
7	NGOs (for outsourced Block Coordinators), Block Resource Centers in IPH Sub divisions at block level	10*	31-03-2016	31-03-2017
8	Consultant (HRD&IEC) and Consultant (WQMS), WSSO HQ	2	31-03-2016	31-03-2017
9	Supervisor Data Base Administrator, IPH HQ through NIELIT (1no.)	1*	31-03-2016	31-03-2017

The same was approved by the SLSSC for current financial year and it was decided that from next year onwards category wise/agency wise detail of contractual/outsourced staff with clear data regarding date of joining/MoU with agency will be prepared and submitted for approval to Competent Authority. (\*indicates Outsourcing Agency through which manpower has been hired in the department).


**Agenda Item No.3: Designating M/S Eco lab and Consultant (P) Ltd, Mohali as State Level Water Quality Laboratory**

As per approval conveyed vide the Secretary (IPH) letter No. IPH-B(C) 17-2/2013 -Vol-I dated 29-02-2016, the MoU was entered between WSSO and M/s ECO Lab and Consultants (P) Ltd, Mohali on dated 16-03-2016 to designate the same as State Level Water Quality Laboratory for next one year. The same was approved.

Also, it was decided that from next year onwards, the State Level Water Quality Laboratory is to be selected through inviting competitive bids only. During the

  
P.O.

  
EE(D)

  
SE

meeting, it was also discussed and decided to explore the possibility to upgrade Hydrology Lab, Shimla as State Water Quality Monitoring Lab.

**Agenda Item No.4: Review of physical and financial progress of NRDWP**

The physical and financial progress of support and WQMS activities for the year 2016-17 (upto August 2016) was reviewed based on Result Framework Document (RFD) targets as under:

S. No.	Name of activity	Year 2015-16		Year 2016-17 (up to August 2016)		Remarks
		Target	Achv.	Target	Achv.	
1	PRI level no. of members trained for WQ testing using FTKs	5000	9995	1000	2773	
2	No. of WQ tests done in labs	66000	69273	66000	21193	
3	No. of WQ test done using FTK	60000	69058	60000	19085	
4	No. of VWSC & PRI members trained in planning, monitoring and management of RWSS	6400 (3200 VWSC members + 3200 PRI members)	6473 (3431 VWSC members + 3042 PRI members)	3200	1267 (1030 PRIs+ 237 VWSC members)	960 Nos has been entered on IMIS & entries for remaining will be updated in Sep, 2016

The financial progress in 2015-16 and 2016-17 was as under:

Component	2015-16			2016-17		Remarks
	Funds avail (OB+ release) in lakhs	Exp in lakhs	%age	Fund available (release+ O.B.)	Expenditure up to August 2016 as per cash book & % age	
Support	520.04 (117.98 +402.06 )	447.10	85.97 %	322.44	147.98 (45.89%)	Online updation is under progress
WQMS	466.08 (118+348.08)	296.48	63.61%	319.30	99.92 (31.29%)	
<b>Total</b>	<b>986.12</b>	<b>743.58</b>		<b>725.82</b>		

The progress till August, 2016 was found satisfactory. It was also decided training of PRI/VWSC personals, water quality testing with Field Test Kit (FTK) and related rural water supply work at Gram Panchayat level should be organized in coordination with Department of Rural Development and Panchayati Raj in future especially involving District Panchayat Officer. The list of PRI/VWSC representatives who have been imparted training for FTK, O&M of RWSS be supplied to District Panchayat Officer so that the PRI /VWSC members are not sponsored for training again & again.

*[Signature]*  
B.O.

*[Signature]*  
EEDP

*[Signature]*  
SE

**Agenda Item No.5: Constitution of Research and Development (R&D) Cell**

Discussion was held regarding the constitution of R&D Cell as per NRDWP guidelines and keeping in view the observation of the Comptroller and Accountant General (CAG) of India in its performance audit report on implementation of NRDWP in the State for the year ending on 31-03-2014.

It was proposed to constitute a R&D Cell as part of support activities in WSSO as per the NRDWP guidelines (para 10.3 page no. 17). A Research and Development Project Advisory Committee (RDPAC) was also proposed to be constituted for consideration and approval of R&D projects as under:

S. No.	Designation	Capacity
1	ACS/Principal Secretary/Secretary (IPH), GoHP	Chairperson
2	ACS/Principal Secretary/Secretary (RD&PR), GoHP or representative	Member
3	ACS/Principal Secretary/Secretary (Health), GoHP or representative	Member
4	ACS/Principal Secretary/ Secretary (Science and Technology), GoHP or representative	Member
5	Engineer-in-Chief (IPH), Shimla	Member
6	Chief Engineer cum Director (WSSO)	Member Secretary
7	Member Secretary, State Pollution Control Board	Member
8	Chief Engineer, IPH Zone Shimla & Mandi	Member
9	Regional Director, Central Ground Water Board, Dharmshala	Member
10	Director/representative State Technical Agency (STA)	Member
11	Professor/Dean (Research), HP Central University, Dharamshala	Member
12	Two Superintending Engineer of the IPH department	Permanent invitee
13	Two Executive Engineers of the IPH department	Permanent invitee

As suggested by Dr. Dinesh Chand, Additional Advisor (PHE), the MDWS, GoI representative, it was decided to keep this agenda item pending as the NRDWP guidelines are being revised shortly.

**Agenda Item No.6: Constitution of Monitoring and Investigation Unit (MIU)**




The matter of constitution of MIU was also discussed in accordance to the observation of the Comptroller and Accountant General (CAG) of India in its performance audit report on implementation of NRDWP in the State for the year ending on 31-03-2014.

It was decided that the M&I Unit functioning in State Public Works Department may be examined and the case may be placed accordingly to the Competent Authority.

**Agenda Item No.7: Payment to Jalrakshaks**

Discussions were also held on the part payment of remunerations to Water Guards (Jalrakshaks) as per the provisions under NRDWP Annual Action Plan (Support and WQMS Fund) 2016-17. The remaining payment of remunerations is being paid by various IPH Divisions under the Head 2215-01-102-13-21 Maintenance (non plan).

The Chief Engineer cum Director (WSSO) explained that in CFY 2016-17, the remuneration cost of 394 Nos. of Jalrakshaks (Rs. 71 lakhs) only shall be borne by

 P.O.  
 EED  
 SE



WSSO due to the reduction in the Central allocation under NRDWP and the same has already been intimated to the department vide letter No. SWSM-WSSO-AAP/Vol-4/2015-16/600-01 dated 31-05-2016. Also, Rs. 35.50 lakhs has already been released on 17-08-2016 to districts (DWSMs) as 1<sup>st</sup> installment for payment of remunerations to Jalrakshaks.

The same was approved.

**Agenda Item No.8: Proposal of State Training Centre, Mandi as Key Resource Centre of Ministry of Drinking Water and Sanitation**

Discussion was held regarding submission of a proposal to Ministry of Drinking Water and Sanitation (MDWS), GoI for designating State Training Centre, Mandi as its Key Resource Centre (KRC) for water and sanitation programmes. It was discussed that the Ministry of Drinking Water and Sanitation (MDWS), Government of India, New Delhi identifies institutions as Key Resource Centres (KRCs) in various States across the country on 100% grant-in-aid basis for execution of various capacity building activities under water and sanitation programmes. While selecting such Centres, the Ministry invites proposals from the State Governments.

The State Training Centre at Mandi is functioning since 18-06-2012 and imparting various types of trainings to departmental officials, PRIs and VWSC members on different water and sanitation related issues. It has good infrastructure with 28 double bedded room hostel facility, lecture rooms, computer labs, conference hall and is easily approachable from adjoining States. The administrative block is going to be upgraded soon. The services of in-house and external experts are being presently used as trainers during different trainings programmes. Hence, approval may be granted to submit a proposal to MDWS, GoI to designate it as KRC for the State as well as for adjoining states under NRDWP.

The proposal was approved.

**Agenda Item No.9: Estimate for furnishing of administrative block of CCDU State Training Centre, Mandi and other facilities**

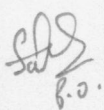
Discussion was held on the various proposals (Estimates) for furnishing of administrative block of State Training Centre, Mandi and other facilities submitted by the Executive Engineer (CCDU), STC, Mandi as under:

**9.1. Name of work: Furnishing of administrative block**

An estimate amounting to Rs. 95, 03,497 for furnishing of administrative block, lecture rooms, computer rooms, conference hall etc. at STC, Mandi in phased manner was reviewed/ discussed and was approved. As proposed, the cost of furnishing of administrative block will be borne by WSSO in phased manner. Funds to the tune Rs. 17 lakhs was proposed from NRDWP Support and WQMS funds for 1st phase work at STC during current financial year. The proposal was approved. It was also decided to constitute a purchase Committee before incurring any expenditure.

**9.2. Name of work: Requirement of funds for other construction works**

The proposal to the tune Rs. 17,56,905/- for other construction work at STC Mandi like paving and parapets, gates, railing, boundary wall, prefab sheet shed submitted by EE,CCDU was also deliberated in detail. After detailed deliberation, it was decided that the above cited cost be borne by IPH Department and the same was approved.

  
S.D.  
P.O.

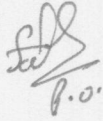
  
E.E.(CCDU)


  
SE


**Agenda Item No.10: Hiring of attached vehicle for Executive Engineer (WSSO)**

Provision of one attached vehicle for Executive Engineer (WSSO) was approved on Single File on dated 10-03-2016. The same was also approved.

The meeting ended with vote of thanks from and to the Chair.

  
P.O.

  
EED)

  
SE

**Annexure-A****List of Participants, SLSSC Meeting held on 15-09-2016.**

Sr. No.	Name of official/officers	Designation
1.	Smt. Anuradha Thakur	Secretary (IPH)
2.	Er. Anil Bahri	E-in-C (IPH)
3.	Er. Suman Vikrant	C.E. (H/Z)
4.	Er. Rajesh Bakshi	C.E. (M/Z)
5.	Er.. B.S.Bhatia	C.E-cum-Director WSSO
6.	Dr. Dinesh Chand	Add. Advisor GOI
7.	Dr. Sushil Kumar Kapta	Special Secretary (IPH)
8.	Sh. Rajesh Sharma	Special Secretary (Finance)
9.	Sh. A. K. Gupta	Director CWC
10.	Sh. Sanjay Bhagwati	Dy. Director (RDD)
11.	Sh. Rupen Sehgal	State Project Director (SSA)
12.	Er. D. K. Negi	S. E (P&I)-1
13.	Er. Sushil Justa	S. E. Design S/Z.
14.	Er. R.K. Varmani	S. E. Design D/Z.
15.	Er. Sumit Sood	E. E. (WSSO)
16.	Er. Vinod Thakur	E. E. P&I-1
17.	Sh. Vipin Kumar	Scientist CGWB D/Shala
18.	Sh. Satish Kumar	Planning Officer P&I-1 (D-II)
19.	Dr. Anil Kumar	Consultant WSSO
20.	Miss Pawna Pal	Consultant WSSO

*Smt. Anuradha Thakur*  
S.O.

*Er. Suman Vikrant*  
EE(12)

*Er. Rajesh Bakshi*  
SE

Sr. No	District	Circle	No. of Schemes	Total Hab.	Total Population as on 1.4.2011			Not covered population as on 1.4.2011			Not covered Present Population as on 2016			Not covered Ultimate Population as on 2036			Estimated Cost (in lacs)	Type of Schemes	Present Population Covered as on 2011								Total Population Covered		
					Total	SC	ST	Total	SC	ST	Total	SC	ST	Total	SC	ST			Lift	Gravtly	>0 <-25% Hab. Pop.	>25-<50% Covered of Pop.	>50 <-75% Covered of Pop.	>75 <-100% Hab. Covered					
<b>DHARAMSALA ZONE</b>																													
1	Kangra	D/Shahla	8	83	5101	1200	59	2664	503	53	2880	523	57	3547	660	71	327.28	2	6	9	177	19	290	49	1502	6	458	2437	
2	Nurpur	Nurpur	3	4	892	282	10	679	202	8	722	215	9	904	269	11	72.01	1	2	3	166	1	47	0	0	0	213		
3	Chamba	Chamba	4	20	2140	202	1647	1304	158	973	1386	168	1032	1735	211	1292	193.02	1	3	3	36	16	785	1	15	0	836		
<b>MANDI ZONE</b>																													
1	Mandi	S/Nager	23	324	28023	7572	237	19824	5372	155	21075	5705	163	26584	7155	206	3007.01	4	19	91	1395	229	6165	4	139	0	8199		
2	Kullu	Kullu	16	29	4670	1392	248	2389	718	66	2540	762	70	3177	955	88	304.26	2	14	10	117	14	979	2	496	3	689		
3	L & S	Kullu	2	2	22	0	19	13	0	11	14	14	12	18	0	2.03	0	2	1	3	0	0	1	6	0	0	9		
<b>SHIMLA ZONE</b>																													
1	Shimla	Rohru	13	15	3245	928	11	2504	748	7	2662	795	7	3330	996	10	391.7	0	13	7	102	8	639	0	0	0	741		
2	Shimla-9	R/Peo	3	3	155	59	1	107	38	1	114	40	1	143	50	1	16.51	0	3	0	0	3	58	0	0	0	58		
3	L & S	R/Peo	0	0	0	0	0	0	0	0	0	0	0	0	0	0	0	0	0	0	0	0	0	0	0	0	0		
4	Kinnaur	R/Peo	0	0	0	0	0	0	0	0	0	0	0	0	0	0	0	0	0	0	0	0	0	0	0	0	0	0	
5	Sirmour	Nahan	4	5	1781	559	7	1475	495	5	1567	527	5	1960	658	5	104.51	3	1	3	164	2	142	0	0	0	306		
6	Solan	Nahan	7	11	1544	752	11	1027	498	7	1091	530	7	1365	662	9	111.19	1	6	0	0	11	517	0	0	0	517		
7	Solan	Shimla-9	1	13	1075	405	0	553	210	0	587	223	0	736	280	0	76.44	1	0	0	0	6	238	7	284	0	522		
8	Total :-		28	47	7810	2703	30	5666	1989	20	6021	2115	20	7534	2546	26	700.35	5	23	10	266	30	1594	7	284	0	2144		
<b>HAMIRPUR ZONE</b>																													
1	Una	Una	11	19	8079	1901	62	6522	1557	48	6929	1657	50	8664	2073	63	553.73	3	8	11	692	8	865	0	0	0	1557		
2	Hamirpur	Hamirpur	4	34	4241	1276	0	2800	618	0	2765	658	0	3457	825	0	402.5	2	2	23	472	5	317	3	507	3	345	1641	
1	Mandi	Hamirpur	1	7	815	161	0	584	155	0	620	124	0	777	135	0	21.34	1	0	0	0	7	231	0	0	0	231		
3	Bilaspur	Bilaspur	5	52	7533	2184	33	4933	1397	21	5233	1484	21	5550	1861	28	312.03	3	2	20	295	27	1715	3	337	2	253		
<b>G. Total :-</b>																													
				105	621	59326	18873	2345	47168	12630	1355	50135	13411	1434	62747	16810	1801	5895.56	24	81	181	4119	356	12988	70	3286	14	1765	22158

Population Status	No. of Hab.	Total pop. covered	Not Covered pop.	Covered pop.
>0 <-25%	181	24950	20831	4119
>25-<50%	356	37137	24149	12988
>50 <-75%	70	5149	1863	3286
>75 <-100%	14	2090	325	1765
<b>Total</b>	<b>621</b>	<b>69326</b>	<b>47168</b>	<b>22158</b>

S.P.D.

E.F.

S.E.

CENTRALLY SPONSORED NATIONAL RURAL DRINKING WATER PROGRAMME (SAGY)  
(Approval of Schemes under NRDWP for the year 2016-2017) 1st BATCH

Ann. B1

-19-

Sr. No.	Name of Scheme	Block Name	Panchayat Name	Habs. Sr. No.	Name of Habitation	Population as per data realignment as on 01-04-2011					Not covered pop. As per data realignment as on 01-04-2011					Not covered Present Population as on 2016					Not covered Ultimate population as on 2036					Estimated cost in Lacs.	Cost per Capita Present population	Ultimate Population	Nature of Scheme	Source	Coverage Status
						Total	SC	ST	Total	SC	ST	Total	SC	ST	Total	SC	ST	Total	SC	ST											
1	Providing LWSS to POC Habitations of CV Chamlog in GP Deoli in Tehsil Sadar District Bilaspur (H.P.) (Under SAGY)	SADAR	DEOU	1	Chamlog (T)	410	41	0	328	33	0	349	35	0	436	44	0	50.96	14502	11688	Lift	B/well	>0-25%								
					Total :-	410	41	0	328	33	0	349	35	0	436	44	0														
District:-Bilaspur, Circle:- Bilaspur																															
District:-Solan, Circle:- Shimla 9																															
1	Improvement of LWSS/WSS to various Habitation under G.P. Jagjeetnagar in Tehsil Kasauli Distt. Solan. (Under SAGY of Shimla Parliamentary constituency)	DHARAMPUR	JAGJEET NAGAR	1	BAGGI (T)	90	90	0	26	26	0	28	28	0	35	35	0														
				2	BANTI	106	91	0	106	91	0	113	97	0	141	121	0														
				3	MASOBRA	130	112	0	130	112	0	138	119	0	173	149	0														
				4	BAROH LOWER	358	62	0	358	62	0	380	66	0	475	83	0														
				5	KATHYAROU	24	4	0	24	4	0	26	4	0	33	5	0														
				6	BAROH UPPER	125	82	0	125	82	0	133	87	0	166	109	0														
				7	KHOGI	10	6	0	10	6	0	11	6	0	14	8	0														
				8	CHHALIYANA	69	9	0	69	9	0	73	10	0	91	13	0														
				9	CHYOUN KA HARA	41	0	0	41	0	0	44	0	0	55	0	0														
				10	DHANDRI	21	10	0	21	10	0	22	11	0	29	14	0														
				11	GUMMU	52	26	0	52	26	0	55	28	0	69	35	0														
				12	JAGJEET NAGAR	162	17	6	162	17	6	172	18	6	215	23	8														
				13	JANJAO	130	8	0	130	8	0	138	9	0	173	11	0														
				14	JADIANA	42	0	0	42	0	0	45	0	0	56	0	0														
				15	PALECH	133	0	0	133	0	0	141	0	0	176	0	0														
				16	SHEEL	375	115	0	375	115	0	398	122	0	498	153	0														
					Total :-	1868	632	5	1804	568	5	1917	605	5	2398	759	8														
2	Grand Total			17		2278	673	5	2132	601	5	2266	540	5	2834	803	8	32.29	1634	1307	Lift	B/Well									

Total category wise:

Population Coverage Status	Status as on 2011	No. of Hab.	Total pop.	Not Covered pop.	Covered pop.
>0 -<25%	1	410	82	328	
>25 -<50%	0	0	0	0	
>50 -<75%	0	0	0	0	
>75 -<100%	1	90	64	26	
100%	15	1778	0	1778	
Total	17	2278	146	2132	

P.O.

E.E.

S.E.

**CENTRALLY SPONSORED NATIONAL RURAL DRINKING WATER PROGRAMME**  
 (Approval of Schemes under NRDPW for the year 2016-2017) **1st BATCH**

Sr. No.	Name of Scheme	Block Name	Panchayat Name	Habs. Sr. No.	Name of Habitation	Population as per data realignment as on 01-04-2011			Not covered pop. As per data realignment as on 01-04-2011			Not covered Present Population as on 2016			Not covered Ultimate population as on 2006			Estimated Cost in Lacs.	Cost per Capita Present Population	Ultimate Population	Nature of Scheme	Source	Coverage Status		
						Total	SC	ST	Total	SC	ST	Total	SC	ST	Total	SC	ST								
District:-Kangra, Circle:-Dharamshaha																									
1	Proforma estimate for PC habitations of Chaudhary Awadhi-VIII Makroli under LMSS Ladwara in Tehsil Shahpur District Kangra (HP)	RAIT	MAKROLI (T)	1	CHAUDHARY AWADHI	267	7	0	223	6	0	237	6	0	237	6	0	296	8	0	34.01	14350	11490	Gravity Spring	>0-25%
						Total :-	267	7	0	223	6	0	237	6	0	296	8	0							
2	Proforma estimate for Providing WSS to Kanagra PC habitation of CV Baleshwar under LMSS Jogipur Natar in Tehsil & District Kangra (HP)	JOGIPUR (T)	BARESHWARI	1	BARESHWARI	200	22	4	175	19	3	186	20	3	233	25	4	26.68	14344	11451	Ext.	Pwell	>0-25%		
						Total :-	200	22	4	175	19	3	186	20	3	233	25	4							
3	Proforma estimate for Providing WSS to Kanagra PC habitation of CV Chakloo under LMSS Samipur Tira Phase-I in Tehsil & District Kangra (HP)	SAMIPUR CHAKVAN (T)	CHAKLOO	1	CHAKLOO	450	0	0	401	0	0	426	0	0	533	0	0	61.29	14387	11499	Ext.	Twell	>0-25%		
						Total :-	450	0	0	401	0	0	426	0	0	533	0	0							
4	Proforma estimate for Providing WSS to Kanagra PC habitation of CV Har in Tehsil & District Kangra (HP)	HARAJARI (T)	HAR	1	HAR	119	5	0	108	5	0	115	5	0	144	6	0	17.12	14887	11889	Ext.	Naitan	>0-25%		
						Total :-	119	5	0	108	5	0	115	5	0	144	6	0							
5	Proforma estimate for PC habitations of Harizan Awadhi-VIII, Chai under WSS Ghari Dehamb in Tehsil Shahpur District Kangra (HP)	CHARRI (T)	HARIZAN AWADHI	1	HARIZAN AWADHI	320	78	9	291	71	8	309	75	9	386	94	11	41.94	13573	10885	Gravity Spring	>0-25%			
						Total :-	320	78	9	291	71	8	309	75	9	386	94	11							
6	Proforma estimate for Providing WSS to PC habitations of CV Chakvan Manal GP Tawani in Tehsil Shahpur District Kangra (HP)	TATWANI (T)	CHAKVAN MANAL	1	CHAKVAN MANAL	79	0	46	72	0	42	77	0	45	96	0	56	10.65	13831	11094	Ext.	Pwell	>0-25%		
						Total :-	79	0	46	72	0	42	77	0	45	96	0	56							
7	Proforma estimate for Providing LMSS to PC habitation of CV Karyara upper, Karyara lower, Munal and Rajol under WSS Jawalamukhi old Tehsil Dehra Dist. Kangra (HP)	DEHRA GUMMER	KARYARA UPPER-III	1	35	11	0	16	5	0	17	5	0	21	6	0	>50-75%								
				2	72	23	0	13	4	0	14	4	0	18	5	0	>75-100%								
				3	36	12	0	16	5	0	17	5	0	21	6	0	>50-75%								
				4	37	12	0	10	3	0	11	3	0	14	4	0	>50-75%								
				5	29	9	0	8	2	0	9	2	0	11	3	0	>50-75%								
				6	36	12	0	10	3	0	11	3	0	14	4	0	>50-75%								
				7	19	6	0	5	2	0	5	2	0	6	3	0	>50-75%								
				8	51	20	0	17	5	0	18	5	0	23	6	0	>50-75%								
				9	32	10	0	10	3	0	11	3	0	14	4	0	>50-75%								
				10	8	3	0	2	1	0	2	1	0	3	1	0	>50-75%								
				11	25	8	0	3	0	0	9	3	0	11	4	0	>50-75%								
				12	35	11	0	11	4	0	12	4	0	15	5	0	>50-75%								
				13	18	6	0	10	3	0	11	3	0	14	4	0	>25-50%								

P.O.   
 E.E.   
 S.E. 

14	KARYABA UMES- XV	54	18	0	19	6	0	20	6	0	25	8	0			>50-<75%		
15	KARYABA UMES- XVI	40	13	0	22	7	0	23	7	0	29	9	0			>25-<50%		
16	KARYABA UMES- XVII	39	13	0	21	7	0	22	7	0	28	9	0			>25-<50%		
17	KARYABA UMES- XVIII	17	6	0	6	2	0	6	2	0	8	3	0			>50-<75%		
18	KARYABA UMES- XIX	60	19	0	11	3	0	12	3	0	15	4	0			>75-<100%		
19	KARYABA UMES- XX	114	0	0	33	0	0	35	0	0	44	0	0			>50-<75%		
20	RAJOL- I	50	0	0	9	0	0	10	0	0	13	0	0			>75-<100%		
21	RAJOL- II	57	0	0	26	0	0	28	0	0	35	0	0			>50-<75%		
22	RAJOL- III	34	0	0	19	0	0	20	0	0	25	0	0			>25-<50%		
23	RAJOL- IV	0	0	0	9	0	0	10	0	0	13	0	0			>50-<75%		
24	RAJOL- V	82	0	0	30	0	0	32	0	0	40	0	0			>50-<75%		
25	RAJOL- VI	50	0	0	23	0	0	24	0	0	30	0	0			>50-<75%		
26	RAJOL- VII	29	0	0	15	0	0	16	0	0	20	0	0			>25-<50%		
27	JOL- I	219	10	0	60	3	0	64	3	0	80	4	0			>50-<75%		
28	BALI	50	11	0	18	4	0	19	4	0	24	5	0			>50-<75%		
29	BATTA	9	2	0	5	1	0	5	1	0	6	1	0			>25-<50%		
30	CHADOL	42	9	0	15	3	0	16	3	0	20	4	0			>50-<75%		
31	CHARAND BALAY	8	2	0	4	1	0	4	1	0	5	1	0			>25-<50%		
32	DAMTA	10	2	0	4	1	0	4	1	0	5	1	0			>50-<75%		
33	GERUMARANA	77	17	0	28	6	0	30	6	0	38	8	0			>50-<75%		
34	JHEER BEHAR	83	18	0	30	7	0	32	7	0	40	9	0			>50-<75%		
35	JUL LAHAY	45	10	0	12	3	0	13	3	0	16	4	0			>50-<75%		
36	KALARI	51	11	0	19	4	0	20	4	0	25	5	0			>50-<75%		
37	KANSHI RAM	29	6	0	16	3	0	17	3	0	21	4	0			>25-<50%		
38	KARANTA	40	9	0	15	3	0	16	3	0	20	4	0			>50-<75%		
39	KASHAI	14	3	0	5	1	0	5	1	0	6	1	0			>50-<75%		
40	KHARAI	21	5	0	8	2	0	9	2	0	11	3	0			>50-<75%		
41	KUMKAR	64	14	0	17	4	0	18	4	0	23	5	0			>50-<75%		
42	LAHRI	8	2	0	3	1	0	3	1	0	4	1	0			>50-<75%		
43	LAHRI	21	5	0	8	2	0	9	2	0	11	3	0			>50-<75%		
44	MARALI	59	13	0	16	4	0	17	4	0	21	5	0			>50-<75%		
45	ROA	11	2	0	6	1	0	6	1	0	8	1	0			>25-<50%		
46	SHARNU	21	5	0	11	3	0	12	3	0	15	4	0			>25-<50%		
47	TALAB BALAY	10	2	0	4	1	0	4	1	0	5	1	0			>50-<75%		
48	KARYABA LOWER- I	24	6	0	9	2	0	10	2	0	13	3	0			>50-<75%		
49	KARYABA LOWER- I (T)	87	18	0	37	10	0	39	11	0	49	14	0			>25-<50%		
50	KARYABA LOWER- II (T)	32	9	0	17	5	0	18	5	0	23	6	0			>25-<50%		
51	KARYABA LOWER- III (T)	56	15	0	31	8	0	33	9	0	41	11	0			>25-<50%		
52	KARYABA LOWER- IV (T)	73	20	0	37	10	0	39	11	0	49	14	0			>25-<50%		
53	KARYABA LOWER- V (T)	27	7	0	14	4	0	15	4	0	19	5	0			>25-<50%		
54	KARYABA LOWER- VI	8	2	0	3	1	0	3	1	0	4	1	0			>50-<75%		
55	KARYABA LOWER- VII	85	23	0	39	10	0	41	11	0	51	14	0			>50-<75%		
56	KARYABA LOWER- VIII (T)	37	10	0	17	5	0	18	5	0	23	6	0			>50-<75%		
57	KARYABA LOWER- IX (T)	52	14	0	28	8	0	30	9	0	38	11	0			>25-<50%		
58	KARYABA LOWER- X (T)	37	10	0	18	5	0	19	5	0	24	6	0			>50-<75%		
59	KARYABA LOWER- XI (T)	37	10	0	20	5	0	21	5	0	26	6	0			>25-<50%		
60	KARYABA LOWER- XII	46	12	0	17	4	0	18	4	0	23	5	0			>50-<75%		
61	KARYABA LOWER- XIII	57	15	0	21	5	0	22	5	0	25	6	0			>50-<75%		
62	KARYABA LOWER- XIV	52	14	0	19	5	0	20	5	0	25	6	0			>50-<75%		
63	KARYABA LOWER- XV	36	10	0	16	5	0	17	5	0	21	6	0			>50-<75%		
64	KARYABA LOWER- XVI	37	10	0	17	5	0	18	5	0	23	6	0			>50-<75%		
65	KARYABA LOWER- XVII	142	38	0	52	14	0	55	15	0	69	19	0			>50-<75%		
66	KARYABA LOWER- XVIII	86	23	0	23	6	0	24	6	0	30	8	0			>50-<75%		
67	KARYABA LOWER- XIX	29	8	0	8	2	0	9	2	0	11	3	0			>50-<75%		
68	KARYABA LOWER- XX	20	5	0	7	2	0	7	2	0	9	3	0			>50-<75%		
69	KARYABA LOWER- XXIII	17	5	0	4	1	0	4	1	0	5	1	0			>75-<100%		
89	Total :-	3052	554	0	1137	348	0	1208	254	0	1518	322	0	95.37	7895	5283	Lift	Powell

 P.O.  
 E.P.  
 S.E.

8	Proforma estimate for Providing LWSS to PC habitation of CV Silhi and Beilli Tehsil Jwalamukhi Distt. Kangra (HP)	DEHRA	SILHI (T)	1	SILHI BAZAR	18	15	23	0	0	16	13	0	17	14	0	21	18	0	>0-<25%	
		2	SILHI BRAHAMNA	28	23	0	6	5	0	6	5	0	8	8	5	0	8	6	0	>75-<100%	
		3	SILHI DABELIAN	347	285	0	63	52	0	67	55	0	84	69	0	84	69	0	84	69	>75-<100%
		(T)	4	SILHI THAKKAN	45	37	0	39	32	0	41	34	0	51	43	0	51	43	0	>0-<25%	
		(T)	5	HAR DEHR	44	24	0	29	16	0	31	17	0	39	21	0	39	21	0	>25-<50%	
		(T)	6	HAR DEHR 2ND	19	10	0	13	7	0	14	7	0	18	9	0	18	9	0	>25-<50%	
		(T)	7	HAR DEHR 3RD	56	31	0	38	21	0	40	22	0	50	28	0	50	28	0	>25-<50%	
		(T)	8	KHABLI	57	9	0	53	8	0	56	9	0	70	11	0	70	11	0	>0-<25%	
		Total :-		614	434	0	287	154	0	272	163	0	341	205	0	40.22	147.87	117.95	LIFT	TWELL	

8 Total District-Kangra, Grade-Dharamshala:  
Total category wise:

83	5101	1200	99	2664	503	53	2830	523	57	3547	660	71	327.28
----	------	------	----	------	-----	----	------	-----	----	------	-----	----	--------

*P.O.*

*E.E.P.H.*  
*S.E.*

v



**CENTRALLY SPONSORED NATIONAL RURAL DRINKING WATER PROGRAMME**  
 (Approval of Schemes under NRDP for the year 2016-2017) **1st BATCH**

Sr. No.	Name of Scheme	Block Name	Panchayat Name	Habs. Sr. No.	Name of Habitation	Population as per data realignment as on 01-04-2011			Not covered pop. As per data realignment as on 01-04-2011			Not covered Present Population as on 2016			Not covered Ultimate population as on 2036			Estimated COST in Lacs	Cost per Capita Present population	Ultimate Population	Nature of Scheme	Source	Coverage Status		
						Total	SC	ST	Total	SC	ST	Total	SC	ST	Total	SC	ST								
<b>District:-Kangra Circle:-Nurpur</b>																									
1	Proforma estimate for Providing LMSS to PC habitation of CV Santwan G.P Bhogarwan in Tehsil Indora Dist Kangra (HP)	FATEHPUR	BHOGARWAN (T)	1	HANDARA	58	20	0	47	16	0	50	17	0	63	21	0						>0-<25%		
						135	135	0	88	88	0	94	94	0	118	118	0								>25--50%
						<b>Total :-</b>	<b>193</b>	<b>155</b>	<b>0</b>	<b>135</b>	<b>104</b>	<b>0</b>	<b>144</b>	<b>111</b>	<b>0</b>	<b>181</b>	<b>139</b>	<b>0</b>							
2	Proforma estimate for Providing LMSS to PC habitation of CV Badwal G.P. Bhaleta in Tehsil Nurpur Dist Kangra (HP)	NURPUR	BHALETA (T)	1	BADWAL	150	50	10	115	38	8	122	40	9	153	50	11	14.69	12041	9601	Gravity	Twell	>0-<25%		
						<b>Total :-</b>	<b>150</b>	<b>50</b>	<b>10</b>	<b>115</b>	<b>38</b>	<b>8</b>	<b>122</b>	<b>40</b>	<b>9</b>	<b>153</b>	<b>50</b>	<b>11</b>							
3	Proforma estimate for Providing LMSS to PC habitation of CV Jharoli G.P. Bhatoli in Tehsil Nurpur Dist Kangra (HP)	NURPUR	BHATOLI (T)	1	JHAROLI	549	77	0	429	50	0	456	64	0	570	80	0	36.16	7930	6344	Gravity	Twell	>0-<25%		
						<b>Total :-</b>	<b>549</b>	<b>77</b>	<b>0</b>	<b>429</b>	<b>50</b>	<b>0</b>	<b>456</b>	<b>64</b>	<b>0</b>	<b>570</b>	<b>80</b>	<b>0</b>							
<b>Total District:-Kangra, Circle:-Nurpur</b>						<b>892</b>	<b>282</b>	<b>10</b>	<b>679</b>	<b>202</b>	<b>8</b>	<b>722</b>	<b>215</b>	<b>9</b>	<b>904</b>	<b>269</b>	<b>11</b>						<b>72.01</b>		

Total District:-Kangra, Circle:-Nurpur  
 Total category wise:

*S.P.*  
P.O.

*E.P.*

*S.E.*

**CENTRALLY SPONSORED NATIONAL RURAL DRINKING WATER PROGRAMME**  
 (Approval of Schemes under NRDPWP for the year 2016-2017) 1st BATCH


Sr. No.	Name of Scheme	Block Name	Panchayat Name	Habs. Sr. No.	Name of Habitation	Population as per data realignment as on 01-04-2011			Not covered pop. As per data realignment as on 01-04-2011			Not covered Present Population as on 2016			Not covered Ultimate population as on 2036			Estimated COST in Lacs	Cost per Capita Present population	Ultimate Population	Nature of Scheme	Source	Coverage Status
						Total	SC	ST	Total	SC	ST	Total	SC	ST	Total	SC	ST						
1	District-Chamba, Circle-Chamba	CHAMBA	DEADHA (T)	1	SERULI	181	3	0	99	2	0	105	2	0	131	3	0	14.39	14181	11386	Gravity	Nallah	>25-50%
					Total :-	181	3	0	99	2	0	105	2	0	131	3	0						
2	Providing WSS to PC habitations of CV Pahan Puan, Sid & Suppa etc in Tehsil Bharmour District Chamba H.P	BHARMOUR	PULAN	1	DEGI GOTH	19	0	19	10	0	10	11	0	14	0	14							>25-50%
				2	GAGALAS	49	0	48	38	0	38	40	0	40	0	50	0						>0-25%
				3	KARNAL	59	0	68	38	0	37	40	0	39	0	49	0						>25-50%
				4	KHAOGEDI	43	0	42	23	0	23	24	0	24	0	30	0						>25-50%
				5	METHER	94	0	93	73	0	73	78	0	78	0	98	0						>0-25%
				6	PALAN	551	2	542	301	1	296	320	1	315	1	400	1						>25-50%
				7	PULAN	213	1	209	116	1	114	123	1	121	154	1	151						>25-50%
				8	TIKRU	35	0	35	19	0	19	20	0	20	25	0	25						>25-50%
				9	KANDEU	116	18	97	65	10	53	67	11	56	94	14	70						>25-50%
				10	OUT	46	7	39	25	4	21	27	4	22	34	5	28						>25-50%
				11	SIRDI	192	30	160	105	16	87	112	17	92	140	21	115						>25-50%
				12	DENTHODHARA	13	0	12	7	0	7	7	0	7	9	0	9						>25-50%
				13	FARVA	84	1	73	46	1	41	48	1	44	61	1	55						>25-50%
				14	KHARUNRU	31	0	28	17	0	15	18	0	16	23	0	20						>25-50%
				15	KHONI	41	0	37	22	0	20	23	0	21	29	0	25						>25-50%
				Total :-	Total :-	1586	59	1504	903	33	854	959	35	906	1201	43	1134	142.43	14852	11859	Lift	Nallah	>50-75%
3	Providing WSS to PC habitations of CV JADERA in GP Jadera in Tehsil & District Chamba H.P	CHAMBA	JADERA	1	KAPARI	30	7	12	15	3	6	16	3	6	20	4	8						>50-75%
				2	MUGUA	84	19	34	46	10	19	49	11	20	61	14	25						>25-50%
				3	MUGUA-II	13	5	4	9	3	3	10	3	3	13	4	4						>25-50%
				Total :-	Total :-	127	31	50	70	16	28	75	17	29	94	22	37	9.97	13293	10806	Gravity	Spring	>25-50%
4	Providing WSS to PC habitations of CV MEHLA in GP Piyochra in Tehsil & District Chamba H.P	CHAMBA	PIYOCHRA (T)	1	PIURA	236	109	93	232	107	91	247	114	97	309	143	121	25.73	10417	8327	Gravity	Spring	>0-25%
				Total :-	Total :-	236	109	93	232	107	91	247	114	97	309	143	121						

Total District-Chamba, Circle-Chamba: 20 2140 202 1647 1304 158 973 1386 168 1032 1735 211 1292 193.02

Total category wise:

*[Handwritten signatures and initials]*  
 P.O. E.F. SE.




  
 P. E. SE

MASOGAL (T)		GHAROT		JHUNGI		Total :-		197.79		14231		11387		Gravity		Nallah		
14	BAHAL-I	14	0	0	9	0	0	0	0	10	0	0	0	0	13	0	0	>25-<50%
(T)	15	BAHAL-II	4	0	0	3	0	0	0	3	0	0	0	0	4	0	0	>25-<50%
	16	BARNOG	142	0	0	93	0	0	0	99	0	0	0	124	0	0	0	>25-<50%
	17	BHUNDAL-I	58	0	0	39	0	0	0	41	0	0	0	51	0	0	0	>25-<50%
	18	TINHI	25	0	0	16	0	0	0	17	0	0	0	21	0	0	0	>25-<50%
	19	CHANWARA	49	0	0	33	0	0	0	35	0	0	0	44	0	0	0	>25-<50%
	20	DPF-CHUHAR	12	0	0	9	0	0	0	10	0	0	0	13	0	0	0	>25-<50%
	21	KHALACH-I	4	0	0	2	0	0	0	3	0	0	0	3	0	0	0	>25-<50%
	22	KHALACH-II	3	0	0	2	0	0	0	2	0	0	0	3	0	0	0	>25-<50%
	23	MASHOT	39	0	0	27	0	0	0	29	0	0	0	36	0	0	0	>25-<50%
	24	BIOU	22	0	0	15	0	0	0	16	0	0	0	20	0	0	0	>25-<50%
	25	JHOTI	14	0	0	9	0	0	0	10	0	0	0	13	0	0	0	>25-<50%
	26	SANAR	9	0	0	6	0	0	0	6	0	0	0	8	0	0	0	>25-<50%
	27	CHURASHANI-I	56	0	0	37	0	0	0	39	0	0	0	49	0	0	0	>25-<50%
	(T)	28	CHURASHANI-II	41	0	0	27	0	0	29	0	0	0	36	0	0	0	>25-<50%
	(T)	29	DULANI	18	0	0	12	0	0	13	0	0	0	16	0	0	0	>25-<50%
	(T)	30	KHANAR	8	0	0	6	0	0	6	0	0	0	8	0	0	0	>25-<50%
	(T)	31	GAWAHI	48	2	2	32	1	0	34	1	0	0	43	1	0	0	>25-<50%
	(T)	32	KANDHI	58	2	0	39	1	0	41	1	0	0	51	1	0	0	>25-<50%
	(T)	33	KHAMORI	47	2	2	32	1	0	34	1	0	0	43	1	0	0	>25-<50%
	(T)	34	KHULANI	66	3	0	44	2	0	47	2	0	0	59	3	0	0	>25-<50%
	35	MASOGAL	52	2	0	34	1	0	0	36	1	0	0	45	1	0	0	>25-<50%
	36	PARNOT	3	3	0	54	2	2	0	57	2	2	0	71	3	3	0	>25-<50%
	Total :-	1983	438	0	1305	288	0	0	1385	305	0	0	0	1737	381	0	0	>25-<50%
GHAROT		1	CHAMBAR	13	0	0	9	0	0	10	0	0	0	13	0	0	0	>25-<50%
	2	CHOVARI	23	0	0	16	0	0	0	17	0	0	0	21	0	0	0	>25-<50%
	3	BHAYAL DOGRI	269	62	0	181	42	0	0	192	45	0	0	240	56	0	0	>25-<50%
	4	KHALAIR	49	0	0	33	0	0	0	35	0	0	0	44	0	0	0	>25-<50%
	5	PRING	12	0	0	8	0	0	0	9	0	0	0	11	0	0	0	>25-<50%
	6	DPF BHAYANKAR	41	0	0	27	0	0	0	29	0	0	0	36	0	0	0	>25-<50%
	7	BANDLA	18	0	0	11	0	0	0	12	0	0	0	15	0	0	0	>25-<50%
	8	DPF PANDAR	264	0	0	182	0	0	0	193	0	0	0	241	0	0	0	>25-<50%
	9	PANDAR - I	95	0	0	64	0	0	0	68	0	0	0	85	0	0	0	>25-<50%
	10	PANDAR - II	85	0	0	57	0	0	0	61	0	0	0	76	0	0	0	>25-<50%
	11	PANDAR - III	34	0	0	55	0	0	0	58	0	0	0	73	0	0	0	>25-<50%
	12	DPF KATHYUNI	14	0	0	10	0	0	0	11	0	0	0	14	0	0	0	>25-<50%
	13	DPF MARUHI	63	0	0	41	0	0	0	44	0	0	0	55	0	0	0	>25-<50%
	14	DPF DHARLI	14	0	0	10	0	0	0	11	0	0	0	14	0	0	0	>25-<50%
	15	DPF GALUKHAR	3	0	0	2	0	0	0	2	0	0	0	3	0	0	0	>25-<50%
	16	KANOTLA	72	24	0	47	16	0	0	50	17	0	0	63	21	0	0	>25-<50%
	17	KOT	129	43	0	84	28	0	0	89	30	0	0	111	38	0	0	>25-<50%
	18	KUTAHADH	27	9	0	18	6	0	0	19	6	0	0	24	8	0	0	>25-<50%
	19	MATHENA	18	5	0	12	4	0	0	13	4	0	0	16	5	0	0	>25-<50%
	20	SAKROD	11	4	0	7	3	0	0	7	3	0	0	9	4	0	0	>25-<50%
	21	THARU-I	8	0	0	5	0	0	0	5	0	0	0	8	0	0	0	>25-<50%
	22	THARU-II	78	0	0	51	0	0	0	54	0	0	0	68	0	0	0	>25-<50%
	23	CHAMRASH	13	0	0	10	0	0	0	11	0	0	0	14	0	0	0	>25-<50%
	24	THACH	3	0	0	2	0	0	0	2	0	0	0	3	0	0	0	>25-<50%
	25	BARNOG-I	20	0	0	13	0	0	0	14	0	0	0	18	0	0	0	>25-<50%
	26	BARNOG-II	10	0	0	7	0	0	0	7	0	0	0	9	0	0	0	>25-<50%
	27	BARNOG-III	13	0	0	9	0	0	0	10	0	0	0	13	0	0	0	>25-<50%
	28	BARNOG-IV	17	0	0	13	0	0	0	14	0	0	0	18	0	0	0	>25-<50%
	29	DPF BANESHTI	5	0	0	3	0	0	0	3	0	0	0	4	0	0	0	>25-<50%
	30	DPF BARA	24	0	0	16	0	0	0	17	0	0	0	21	0	0	0	>25-<50%
	31	GRALIN	47	0	0	31	0	0	0	33	0	0	0	41	0	0	0	>25-<50%
	32	KANDHI	11	0	0	7	0	0	0	7	0	0	0	9	0	0	0	>25-<50%
	33	DHARAMOUR	36	7	1	24	5	1	0	28	5	1	0	33	6	1	0	>25-<50%
	34	JAHARU	6	1	0	4	1	0	0	4	1	0	0	5	1	0	0	>25-<50%
	35	JHUNGI	70	14	1	47	9	1	0	50	10	1	0	63	13	1	0	>25-<50%
	36	ROPRIVAL	22	5	0	15	3	0	0	16	3	0	0	20	4	0	0	>25-<50%

37	SATOH	47	10	1	32	7	1	34	7	1	43	9	1	>25-<50%
38	KANDHI	199	31	0	134	21	0	142	22	0	178	28	0	>25-<50%
39	SHAYA	176	27	0	115	18	0	122	19	0	153	24	0	>25-<50%
40	KANDHI	135	20	2	88	13	1	94	14	1	118	18	1	>25-<50%
41	JYOG	65	18	0	44	12	0	47	13	0	59	16	0	>25-<50%
42	SHANDRA	89	25	0	58	16	0	62	17	0	78	21	0	>25-<50%
43	SHAYA	83	23	0	54	15	0	57	16	0	71	20	0	>25-<50%
44	DHARJUN	10	0	0	7	0	0	7	0	0	9	0	0	>25-<50%
45	BADULI	35	11	1	24	7	1	26	7	1	33	9	1	>25-<50%
46	GADUG	25	8	0	17	5	0	18	5	0	23	6	0	>25-<50%
47	MAJHAS	32	10	0	22	7	0	23	7	0	29	9	0	>25-<50%
48	SHAKOHAR	23	7	0	15	5	0	16	5	0	20	6	0	>25-<50%
49	SHAKRA	69	22	1	46	15	1	49	16	1	61	20	1	>25-<50%
50	SHATROG	26	8	0	17	5	0	18	5	0	23	6	0	>25-<50%
51	SHIL	54	17	1	36	11	1	38	12	1	48	15	1	>25-<50%
52	CHARANDI	7	7	0	5	5	0	5	5	0	6	6	0	>25-<50%
53	CHHOL	29	0	0	20	0	0	21	0	0	26	0	0	>25-<50%
54	DPF GEHRKA CHOL	77	77	0	50	50	0	53	53	0	66	66	0	>25-<50%
55	DHARWAR	24	0	0	16	0	0	17	0	0	21	0	0	>25-<50%
56	MALAR	17	0	0	12	0	0	13	0	0	16	0	0	>25-<50%
57	SWAR	15	0	0	11	0	0	12	0	0	15	0	0	>25-<50%
58	GHOGHAR	30	0	0	21	0	0	22	0	0	28	0	0	>25-<50%
59	KANSAR	20	0	0	13	0	0	14	0	0	18	0	0	>25-<50%
60	MATAR	5	0	0	3	0	0	3	0	0	4	0	0	>25-<50%
61	GHAWATAI	29	0	0	20	0	0	21	0	0	26	0	0	>25-<50%
62	GHAWATAI	44	0	0	30	0	0	32	0	0	40	0	0	>25-<50%
63	KHUMBAL	44	0	0	30	0	0	32	0	0	40	0	0	>25-<50%
64	KHUMBAL	22	0	0	15	0	0	16	0	0	20	0	0	>25-<50%
65	KULTU	4	0	0	3	0	0	3	0	0	4	0	0	>25-<50%
66	SADARI	18	0	0	13	0	0	14	0	0	18	0	0	>25-<50%
67	SHADARIL	23	0	0	15	0	0	16	0	0	20	0	0	>25-<50%
68	CHAKRAHAR	29	9	0	20	6	0	21	6	0	26	9	0	>25-<50%
69	DPF RIVUNSH	4	0	0	3	0	0	3	0	0	4	0	0	>25-<50%
70	GAGAN DARHI	6	0	0	4	0	0	4	0	0	5	0	0	>25-<50%
71	CHHOTI KHANYARI	35	0	0	24	0	0	26	0	0	33	0	0	>25-<50%
72	TATNAR	26	0	0	18	0	0	19	0	0	24	0	0	>25-<50%
73	KHADON	6	2	0	4	1	0	4	1	0	5	1	0	>25-<50%
74	KHANYARI	9	2	0	6	1	0	6	1	0	8	1	0	>25-<50%
75	TANOG	52	0	0	34	0	0	36	0	0	45	0	0	>25-<50%
76	DHAR-KANHERA	67	19	0	44	12	0	47	13	0	59	16	0	>25-<50%
77	GHOGA-BARET	54	6	0	36	4	0	38	4	0	48	5	0	>25-<50%
78	NICHALI DABAN	237	68	0	159	44	0	169	47	0	211	59	0	>25-<50%
79	SANAUT	11	0	0	7	0	0	7	0	0	9	0	0	>25-<50%
80	UPPERLIDABAN	4	0	0	3	0	0	3	0	0	4	0	0	>25-<50%
81	DIH	3	0	0	2	0	0	2	0	0	3	0	0	>25-<50%
82	FESSI	5	0	0	3	0	0	3	0	0	4	0	0	>25-<50%
83	UPPERLU CHAKRAD	9	0	0	6	0	0	6	0	0	8	0	0	>25-<50%
83	Total :-	3720	600	3	2490	397	7	2644	419	7	3319	525	7	388 35
1	KUM	140	43	0	115	35	0	122	37	0	153	46	0	>0-<25%
2	LUHAR JOL	73	22	0	58	18	0	62	19	0	78	24	0	>0-<25%
3	BHAROL	531	163	0	309	95	0	328	101	0	410	126	0	>25-<50%
4	CHANOLIJA	96	29	0	70	21	0	74	22	0	93	28	0	>25-<50%
5	KATKAL	57	18	0	42	13	0	45	14	0	56	18	0	>25-<50%
6	PAIT	67	21	0	50	16	0	53	17	0	66	21	0	>25-<50%

7 Profoma estimate for Providing LMSS to PC habitation Drought effected area under Tehsil Lad Bharol Dist. Mandi (HP) (0-25)

*[Signature]*  
P.O. E. E. S.E.


  
 E. E. S. E.

LANGNA	7	dhali chakra	270	47	0	221	38	0	235	40	0	294	50	0	>0-<25%
BHAROL	8	GAWALA	307	54	0	234	41	0	249	44	0	311	55	0	>0-<25%
	9	THIPER	16	3	0	13	2	0	14	2	0	18	3	0	>0-<25%
	10	JAMTHALA	145	6	0	119	5	0	126	5	0	158	6	0	>0-<25%
	11	MANPHOD	19	1	0	14	1	0	15	0	0	19	1	0	>25-<50%
DALED	12	BALHRA	57	11	0	46	9	0	49	10	0	61	13	0	>0-<25%
	13	NAGARKHOKLA	28	2	0	21	2	0	22	2	0	28	3	0	>0-<25%
	14	DPF CHALCHETRA	106	9	0	85	7	0	90	7	0	113	9	0	>0-<25%
	15	CHALCHETRA	52	35	0	40	27	0	43	29	0	54	36	0	>0-<25%
	16	MERI	49	26	0	40	21	0	43	22	0	54	28	0	>0-<25%
	17	GHANU	32	22	0	26	18	0	28	19	0	35	24	0	>0-<25%
	18	DAROB	30	20	0	24	16	0	26	17	0	33	21	0	>0-<25%
	19	BALOTU	183	31	0	146	25	0	155	27	0	194	34	0	>0-<25%
	20	GORA	226	39	0	181	31	0	192	33	0	240	41	0	>0-<25%
	21	MORTIAN	86	7	0	69	6	0	73	6	0	91	8	0	>0-<25%
	22	PASAR	82	3	0	66	2	0	70	2	0	88	3	0	>0-<25%
	23	BHAGER	287	82	0	193	55	0	205	58	0	256	73	0	>25-<50%
	24	KASHEDA	34	10	0	23	7	0	24	7	0	30	9	0	>25-<50%
	25	DALED	235	123	0	141	74	0	150	79	0	188	99	0	>25-<50%
	26	RAKAD	39	20	0	27	14	0	29	15	0	36	19	0	>25-<50%
	27	HATAN	90	0	0	52	0	0	55	0	0	69	0	0	>25-<50%
	28	KARIRI	13	0	0	10	0	0	11	0	0	14	0	0	>25-<50%
	29	PALOTU	15	0	0	10	0	0	11	0	0	14	0	0	>25-<50%
	30	DHAWAL	18	5	0	13	4	0	14	4	0	18	5	0	>25-<50%
	31	KHALNU	25	6	0	15	4	0	16	4	0	20	5	0	>25-<50%
	32	RADA	20	2	0	15	1	0	16	1	0	20	1	0	>25-<50%
	33	KHOU	26	1	0	19	1	0	20	1	0	25	1	0	>25-<50%
	34	SAMOUR	73	33	0	56	25	0	60	27	0	75	34	0	>25-<50%
GOLWAN	35	DALEHAR	34	0	0	27	0	0	29	0	0	36	0	0	>0-<25%
	36	BARNOD	22	0	0	16	0	0	17	0	0	21	0	0	>25-<50%
	37	GOLWAN - II	41	0	1	34	0	1	36	0	1	45	0	1	>0-<25%
	38	GHHAR	710	259	0	555	202	0	590	215	0	788	269	0	>0-<25%
	39	BHATTGRAM	25	14	0	18	10	0	19	11	0	24	14	0	>25-<50%
	40	KALEHAROD	45	25	0	31	17	0	33	18	0	41	23	0	>25-<50%
OOTPUR	41	BHARAN	276	64	0	221	51	0	235	54	0	284	88	0	>0-<25%
	42	HARIZAN BASTI	43	10	0	34	8	0	36	9	0	45	11	0	>25-<50%
	43	PANENA	22	5	0	16	4	0	17	4	0	21	5	0	>25-<50%
	44	KUTLAR	55	4	0	43	3	0	46	3	0	58	4	0	>0-<25%
	45	GHAITOR	309	21	0	225	15	0	239	16	0	299	20	0	>25-<50%
	46	GONKHOLA	31	5	0	24	4	0	26	4	0	33	5	0	>0-<25%
	47	MAKANKHURAD	51	33	0	36	23	0	38	24	0	48	30	0	>25-<50%
	48	SANDHA	299	76	0	234	59	0	249	63	0	311	79	0	>0-<25%
	49	HARIZAN BASTI	67	17	0	51	13	0	54	14	0	68	18	0	>25-<50%
	50	NEW BASTI	32	8	0	23	6	0	24	6	0	30	8	0	>25-<50%
	51	LANGHA	53	13	0	37	9	0	39	10	0	49	13	0	>25-<50%
	52	THAI	29	12	0	20	8	0	21	9	0	26	11	0	>25-<50%
PIR BEDHILU	53	OACH	77	33	0	59	25	0	63	27	0	79	34	0	>0-<25%
	54	ROPARA	254	0	0	203	0	0	216	0	0	270	0	0	>0-<25%
	55	BASALAN	304	95	0	249	78	0	265	83	0	331	104	0	>25-<50%
	56	SOLUN	121	0	0	88	0	0	94	0	0	118	0	0	>25-<50%
	57	BHARERA	15	5	0	11	4	0	12	4	0	15	5	0	>25-<50%
	58	CHALANOD	44	9	0	30	6	0	32	6	0	40	8	0	>0-<25%
	59	CHAKA	26	0	0	21	0	0	22	0	0	28	0	0	>0-<25%
ROPHI	60	DHAGALI	77	0	0	60	0	0	64	0	0	80	0	0	>0-<25%
	61	SANGSCHAR	24	0	0	19	0	0	20	0	0	25	0	0	>0-<25%
	62	THAMBA	26	0	0	19	0	0	20	0	0	25	0	0	>25-<50%
	63	DAK	43	0	0	34	0	0	36	0	0	44	0	0	>0-<25%
	64	GALAN	43	0	0	33	0	0	35	0	0	44	0	0	>0-<25%
	65	KASHREN	49	0	0	38	0	0	40	0	0	50	0	0	>0-<25%
	66	SIHARAL	44	0	0	34	0	0	36	0	0	45	0	0	>0-<25%

3	Profirma estimate for Providing WSS to PC habitations in GP - Tikkar, Silag, Pall, Kurnu & Sun in Tehsil Padhar District Mandi (H.P)	DEANG	TIKKER (T)	1	CHACHIN	18	0	0	15	0	0	0	16	0	20	0	0	0	>25--50%			
				2	TEEL	78	78	0	61	61	0	65	65	0	81	81	0	0	0	>25--50%		
9	Providing WSS to CV Farwan to PC habitations in GP Khatwan in Tehsil Ball Chowki, District Mandi H.P	SERAJ	KHALWAN (T)	1	THAWARI	24	12	0	21	11	0	22	12	0	28	15	0	0	>0--<25%			
				1	Total :-	24	12	0	21	11	0	22	12	0	28	15	0	0	0	>0--<25%		
10	Profirma estimate for Providing LMSWSS to PC habitations in CV Khamraha, Khini and Taper G.P. Aul & Nau in Tehsil Sadar District Mandi (H.P)	SADAR	AUT (T)	1	CHAKURTHU	14	4	0	12	3	0	13	3	0	16	4	0	0	>0--<25%			
				2	MATEHAL	29	15	0	25	13	0	27	14	0	34	18	0	0	0	>0--<25%		
11	Providing LWSS to PC habitations of CV Bharat, Sakari, Chamti etc. in GP Chamli in Tehsil Sunder Nagar District Mandi H.P	SUNDERNAG	CHAMBI	1	BHARRARI	433	136	0	291	91	0	309	97	0	386	121	0	0	>25--50%			
				2	SAKRAH	418	130	0	296	92	0	315	98	0	384	123	0	0	0	>25--50%		
3	Profirma estimate for Providing WSS to PC habitations in GP - Tikkar, Silag, Pall, Kurnu & Sun in Tehsil Padhar District Mandi (H.P)	DEANG	PAU (T)	3	KATWALHAR	106	0	0	89	0	0	95	0	0	119	0	0	0	>0--<25%			
				4	DROHAN	27	0	0	34	21	0	36	22	4	45	28	0	0	0	>0--<25%		
				5	TREUNAL	51	27	0	42	22	0	45	23	0	56	29	0	0	0	>0--<25%		
				6	GARLOG	45	0	0	37	0	0	39	0	0	49	0	0	0	0	>0--<25%		
				7	FAGANI	99	32	0	95	31	0	101	33	0	126	41	0	0	0	0	>0--<25%	
				7	Total :-	441	164	0	373	135	0	397	143	0	496	179	0	56.51	14234	11393	Gravity Spring	
				1	THAWARI	24	12	0	21	11	0	22	12	0	28	15	0	0	0	0	>0--<25%	
				1	Total :-	24	12	0	21	11	0	22	12	0	28	15	0	0	0	0	0	>0--<25%
				1	CHACHIN	18	78	0	61	61	0	65	65	0	81	81	0	0	0	0	0	>0--<25%
				2	TEEL	78	78	0	89	89	0	95	95	0	119	119	0	0	0	0	0	>0--<25%
				3	KATWALHAR	106	0	0	89	0	0	95	0	0	119	0	0	0	0	0	0	>0--<25%
				4	DROHAN	27	0	0	34	21	0	36	22	4	45	28	0	0	0	0	0	>0--<25%
				5	TREUNAL	51	27	0	42	22	0	45	23	0	56	29	0	0	0	0	0	>0--<25%
	6	GARLOG	45	0	0	37	0	0	39	0	0	49	0	0	0	0	0	0	>0--<25%			
	7	FAGANI	99	32	0	95	31	0	101	33	0	126	41	0	0	0	0	0	>0--<25%			
	7	Total :-	441	164	0	373	135	0	397	143	0	496	179	0	56.51	14234	11393	Gravity Spring				
	1	THAWARI	24	12	0	21	11	0	22	12	0	28	15	0	0	0	0	0	>0--<25%			
	1	Total :-	24	12	0	21	11	0	22	12	0	28	15	0	0	0	0	0	>0--<25%			
	1	BHARRARI	433	136	0	291	91	0	309	97	0	386	121	0	0	0	0	0	>25--50%			
	2	SAKRAH	418	130	0	296	92	0	315	98	0	384	123	0	0	0	0	0	>25--50%			
	3	CHAMBI	575	282	12	450	220	9	478	234	10	598	293	13	0	0	0	0	>0--<25%			
	4	DARBA	350	172	7	331	163	7	352	173	7	440	219	9	0	0	0	0	>0--<25%			
	5	KAMRAHNU	112	55	2	96	47	2	102	50	2	128	63	3	0	0	0	0	>0--<25%			
	6	MAIHROT	92	44	3	57	27	2	61	29	2	76	36	3	0	0	0	0	>25--50%			
	7	DARAWAN	251	126	0	201	0	173	0	184	0	268	200	0	0	0	0	0	>0--<25%			
	8	KUHRI	63	54	0	56	48	0	60	51	0	75	64	0	0	0	0	0	>0--<25%			
	9	SUTIANA	75	65	0	56	48	0	60	51	0	75	64	0	0	0	0	0	>25--50%			
	10	JAWALA	130	64	0	97	48	0	103	51	0	129	64	0	0	0	0	0	>25--50%			
	11	KANGER	230	113	0	159	78	0	169	83	0	211	104	0	0	0	0	0	>25--50%			
	12	NAGBAG	213	105	0	163	80	0	173	85	0	216	108	0	0	0	0	0	>0--<25%			
	13	SUSAN	73	35	0	50	24	0	53	26	0	66	33	0	0	0	0	0	>25--50%			
	13	Total :-	3015	1471	24	2303	1139	20	2449	1212	21	3062	1517	23	365.52	14925	11937	Lift Spring				

*E. S. E.*







**CENTRALLY SPONSORED NATIONAL RURAL DRINKING WATER PROGRAMME**  
 (Approval of Schemes under NRDWP for the year 2016-2017) **1st BATCH**

Sr. No.	Name of Scheme	Block Name	Panchayat Name	Habs. Sr. No.	Name of Habitation	Population as per data reassignment as on 01-04-2011			Not covered pop. As per data reassignment as on 01-04-2011			Not covered Present Population as on 2016			Not covered Ultimate population as on 2036			Estimated cost in Lacs.	Cost per Capita Present Populati	Ultimate Populati	Nature of Scheme	Source	Coverage Status
						Total	SC	ST	Total	SC	ST	Total	SC	ST	Total	SC	ST						
1	District-Kullu, Circle-Kullu					211	25	0	153	18	0	163	19	0	204	24	0	11.21	8877	5495	Gravity	Spring	>25-<50%
	Providing WSS to PC habitations of CV Mashana in Tehsil and District Kullu H.P	Kullu	Mashana (T)	1	Dingdingi	211	25	0	153	18	0	163	19	0	204	24	0	11.21	8877	5495	Gravity	Spring	>25-<50%
					Total :-	211	25	0	153	18	0	163	19	0	204	24	0						
2	Providing WSS to PC habitations of CV Malahar in GP Kais in Tehsil and District Kullu H.P	Naggar	Kais (T)	1	Malahar	521	198	47	275	104	25	292	111	27	365	139	34	34.08	11671	9337	Gravity	Spring	>25-<50%
					Total :-	521	198	47	275	104	25	292	111	27	365	139	34						
3	Providing WSS to PC habitations of CV Samalung in CV Tun in Tehsil and District Kullu H.P	Kullu	Mangarh (T)	1	Samalung	136	8	0	99	6	0	105	6	0	131	8	0	12.19	11610	9305	Gravity	Spring	>25-<50%
					Total :-	136	8	0	99	6	0	105	6	0	131	8	0						
4	Providing WSS to PC habitations of CV Shilagrang in G.P Phallan in Tehsil and District Kullu H.P	Kullu	Phallan (T)	1	Shilagrang	333	65	0	212	41	0	225	44	0	281	55	0	13.50	6000	4804	Gravity	Spring	>25-<50%
					Total :-	333	65	0	212	41	0	225	44	0	281	55	0						
5	Providing WSS to PC habitations of CV Malajch in GP Buruwa in Tehsil Manali District Kullu H.P	NAGGAR	Buruwa (T)	1	Malajch	141	0	0	77	0	0	82	0	0	103	0	0	12.05	14695	11699	Gravity	Spring	>25-<50%
					Total :-	141	0	0	77	0	0	82	0	0	103	0	0						
6	Providing WSS to PC habitations of CV Ruar in GP Pachchan in Tehsil Manali District Kullu H.P	NAGGAR	Pachchan (T)	1	Ruar	539	105	0	294	57	0	312	61	0	390	76	0	36.60	11731	9385	Gravity	Spring	>25-<50%
					Total :-	539	105	0	294	57	0	312	61	0	390	76	0						
7	Proforma estimate for Providing WSS to PC habitations Mochka and Kasumba in GP Khargha & Sarnga in Tehsil Nirmand District Kullu H.P	NIRMAND	MOCHKA (T)	1	MOCHKA	206	116	0	172	97	0	183	103	0	229	129	0						>0-<25%
			SHARNGA (T)	2	KASUMBA AGE	15	4	0	13	4	0	14	4	0	18	5	0	16.60	8426	6721	Gravity	Spring	>0-<25%
					Total :-	221	120	0	185	101	0	197	107	0	247	134	0						
8	Proforma estimate for Providing WSS to PC habitations Katur, Seri & Shilla in GP Sarnga in Tehsil Nirmand District Kullu H.P	NIRMAND	KATUR (T)	1	KATUR	30	12	0	29	12	0	31	13	0	39	16	0						>0-<25%
			SERIL (T)	2	SERIL	33	13	0	30	12	0	32	13	0	40	16	0						>0-<25%
			SHILLA (T)	3	SHILLA	33	13	0	30	12	0	32	13	0	40	16	0	14.16	14905	11899	Gravity	Spring	>0-<25%
					Total :-	96	38	0	89	36	0	95	39	0	119	48	0						
9	Providing WSS to PC habitations of CV Dugla Seri in GP Nagar in Tehsil & District Kullu H.P	NAGGAR	NAGAR (T)	1	DUGLA SERI	90	18	0	57	11	0	61	12	0	76	15	0	9.04	14820	11895	Gravity	Spring	>25-<50%
					Total :-	90	18	0	57	11	0	61	12	0	76	15	0						
10	Providing WSS to PC habitations of CV Bijaypur Bashedjiaan in GP Bari in Tehsil Nirmand District Kullu H.P	NIRMAND	Bari (T)	1	Bijaypur Bashedjiaan	28	14	0	21	11	0	22	12	0	28	15	0	3.20	14545	11429	Gravity	Spring	>25-<50%
					Total :-	28	14	0	21	11	0	22	12	0	28	15	0						
11	Providing WSS to PC habitations of Tikkar Kori in GP Khargal in Tehsil Nirmand District Kullu H.P	NIRMAND	KHARGAL (T)	1	TIKKARIKOT	256	144	0	168	94	0	179	100	0	224	125	0	23.56	13162	10518	Gravity	Nallah	>25-<50%
					Total :-	256	144	0	168	94	0	179	100	0	224	125	0						
12	Providing WSS to PC habitations of Molakhar in GP Takrasi in Tehsil Anni District Kullu H.P	ANNI	TAKRASI (T)	1	MOULAKHAR	99	24	0	90	22	0	96	23	0	120	29	0	14.27	14865	11892	Gravity	Spring	>0-<25%
					Total :-	99	24	0	90	22	0	96	23	0	120	29	0						
13	Proforma estimate for Providing WSS to PC habitations of CV Shangar in GP Shangar in Tehsil Banjar District Kullu H.P	BANJAR	SHANGAR (T)	1	DHARALI	94	31	0	63	21	0	67	22	0	84	28	0	18.07	14573	11658	Gravity	Spring	>25-<50%
					Total :-	177	59	0	117	39	0	124	41	0	155	52	0						

P.O. *E.E. SE*

14	Proforna estimate for Providing LWSS to PC habitations CV Kanoun in GP Shangar in Tehsil Banjar District Kullu H.P	BAMBAR	KANOUN (T)	1	BARMARI	24	8	0	16	5	0	17	5	0	21	6	0			>25-<50%		
				2	SHARN AGE	11	4	0	8	3	0	9	3	0	7	0	11	4	0			>25-<50%
				3	SHWAASHAL	11	4	0	7	3	0	7	3	0	7	0	9	4	0			>25-<50%
				4	NAGONI	26	9	0	20	7	0	21	10	0	10	0	26	9	0			>25-<50%
				5	KHARTLA	39	13	0	27	9	0	29	10	0	36	13	36	13	0			>25-<50%
				6	SPANGNI	212	72	1	162	55	1	172	58	1	215	73	215	73	1			>25-<50%
				Total :-		323	110	1	240	82	1	285	86	1	318	109	318	109	1			>25-<50%
15	Proforna estimate for Providing LWSS to PC habitations Jouli, Chharera, Jhri etc. of CV Mohal in GP Mohal in Tehsil Bhunter District Kullu H.P	KULLU	MOHAL	1	BISHAT BEHAR	187	58	25	3	1	0	3	1	0	4	1	0			>75-<100%		
				2	CHHABERA	401	124	54	73	23	10	78	24	11	98	30	14	16	6			>75-<100%
				3	JHRI	216	67	29	39	12	5	41	13	5	51	16	29	6	29			>75-<100%
				4	JOULI	594	184	80	162	50	22	172	53	23	215	86	29	9	4			>50-<75%
				5	SUA	88	27	12	24	7	3	26	7	3	33	9	4	4	4			>50-<75%
				Total :-		1486	460	200	301	93	40	320	98	42	401	122	53	46.57	14553	11613	Lift	Bore well
16	Providing WSS to PC habitation of Chhob in GP Karad in Tehsil Anni District Kullu H.P	ANNI	KARAD (T)	1	CHIBH	13	4	0	11	3	0	12	3	0	15	4	0			>0-<25%		
				Total :-		13	4	0	11	3	0	12	3	0	15	4	0	1.75	14583	11667	Gravity	Spring

Total District: Kullu, Circle: Kullu

Total category wise:


29	4670	1392	248	2389	718	66	2540	762	70	3177	955	88	304.26
----	------	------	-----	------	-----	----	------	-----	----	------	-----	----	--------

*E.H.S.*  
P.O.  
*E.H.S.*  
S.E.

**CENTRALLY SPONSORED NATIONAL RURAL DRINKING WATER PROGRAMME**  
 (Approval of Schemes under NRDWP for the year 2016-2017) **1st BATCH**

Sr. No.	Name of Scheme	Block Name	Panchayat Name	Habs Sr. No.	Name of Habitation	Population as per data realignment as on 01-04-2011			Not covered pop. As per data realignment as on 01-04-2011			Not covered Present Population as on 2016			Not covered Ultimate population as on 2036			Estimated cost in Lacs.	Cost per Capita Present Population	Cost per Capita Ultimate Population	Nature of Scheme	Source	Coverage Status	
						Total	SC	ST	Total	SC	ST	Total	SC	ST	Total	SC	ST							
1	District:-Lahaul & Spiti, Circle:-Kullu					7	8	9	10	11	12	13	14	15	16	17	18	19						
	Providing WSS to PC habitation Tibok in GP Jahlina in Sub-Tehsil Uddadapur District Lahaul & Spiti H.P	LAHAUL	JAHUMA (T)	1	TIBOK	13	0	11	10	0	9	11	0	10	14	0	13	1.59	14455	11357	Gravity	Spring	>50-75%	
					<b>Total :-</b>	13	0	11	10	0	9	11	0	10	14	0	13							
2	District:-Lahaul & Spiti, Circle:-Kullu					9	0	8	3	0	2	3	0	2	4	0	3	0.44	14667	11000	Gravity	Spring	>50-75%	
	Providing WSS to PC habitation Kurched in GP Tindi in Sub-Tehsil Uddadapur District Lahaul & Spiti H.P	LAHAUL	TINDI (T)	1	KURCHED	9	0	8	3	0	2	3	0	2	4	0	3	0.44	14667	11000	Gravity	Spring	>50-75%	
					<b>Total :-</b>	9	0	8	3	0	2	3	0	2	4	0	3							

2 Total District:-Lahaul & Spiti, Circle:-Kullu: 22 0 19 13 0 11 14 0 12 18 0 16 2.03  
 Total category wise:

  
 P.O. E.E. SE.

**CENTRALLY SPONSORED NATIONAL RURAL DRINKING WATER PROGRAMME**  
 (Approval of Schemes under NRDPWP for the year 2016-2017) 1st BATCH

Sr. No.	Name of Scheme	Block Name	Panchayat Name	Habs. Sr. No.	Name of Habitation	Population as per data realignment as on 01-04-2011				Not covered pop. As per data realignment as on 01-04-2011				Not covered Present Population as on 2016				Not covered Ultimate population as on 2036				Estimated cost in Lacs.	Cost per Capita Present Population	Ultimate Population	Nature of Scheme	Source	Coverage Status
						Total	SC	ST	Total	SC	ST	Total	SC	ST	Total	SC	ST	Total	SC	ST							
1	District:- Shimla, Circle:-Rohru Providing WSS to PC habitations of CV Langru in GP Dooda Tehsil Dooda Kawar District Shimla H.P	Chauhara	Dooda (T)	1	Langru	230	50	0	226	49	0	240	52	0	300	65	0	34.64	14433	11547	Gravty	Spring	>0-<25%				
						Total :-	230	50	0	226	49	0	240	52	0	300	65	0									
2	Providing WSS to PC habitations of Jhaku in GP Karchari Tehsil Rohru District Shimla H.P	Rohru	KARCHARI (T)	1	JHAKOO	37	2	0	31	2	0	33	2	0	41	3	0	4.81	14576	11732	Gravty	Spring	>0-<25%				
						Total :-	37	2	0	31	2	0	33	2	0	41	3	0									
3	Providing WSS to PC habitations of Banalota in GP Sheel Tehsil Rohru District Shimla H.P	Rohru	SHEEL (T)	1	BANALALOTA	40	15	0	34	13	0	36	14	0	45	18	0	5.23	14528	11822	Gravty	Spring	>0-<25%				
						Total :-	40	15	0	34	13	0	36	14	0	45	18	0									
4	Providing WSS to PC habitations of Galoon in GP Kadiwan Tehsil Rohru District Shimla H.P	Rohru	KADIWAN (T)	1	GALOON	106	29	3	69	19	2	73	20	2	91	25	3	10.91	14945	11989	Gravty	Spring	>0-<25%				
						Total :-	106	29	3	69	19	2	73	20	2	91	25	3									
5	Providing WSS to PC habitations of Kawan (Sikhan) in GP Puary Tehsil Rohru District Shimla H.P	Rohru	PUARU-3 (T)	1	SALWAN	261	37	0	171	24	0	182	26	0	228	33	0	26.88	14659	11702	Gravty	Spring	>0-<25%				
						Total :-	261	37	0	171	24	0	182	26	0	228	33	0									
6	Providing WSS to PC habitations of Kaper in GP Tikker Tehsil Rohru District Shimla H.P	Rohru	TIKKER (T)	1	KANGER	44	22	3	30	15	2	32	16	2	40	20	3	4.77	14906	11928	Gravty	Spring	>0-<25%				
						Total :-	44	22	3	30	15	2	32	16	2	40	20	3									
7	Providing WSS to PC habitations of Thana in GP Tikker Tehsil Rohru District Shimla H.P	Rohru	TIKKER (T)	1	THANA	113	57	0	74	37	0	79	39	0	99	49	0	11.32	14329	11434	Gravty	Spring	>0-<25%				
						Total :-	113	57	0	74	37	0	79	39	0	99	49	0									
8	Providing WSS to PC habitations of CV/Jan & Seri in GP Dhandawan Tehsil Dooda Kawar District Shimla H.P	CHAUHARA	DHANDAWAN (T)	1	JURARI	200	150	0	189	142	0	201	151	0	251	189	0							>0-<25%			
						Total :-	200	150	0	189	142	0	201	151	0	251	189	0									
9	Providing WSS to PC habitations of Jakhar (Dail) in GP Dismantehsil Chingson District Shimla H.P	CHAUHARA	DHAKGAON (T)	1	JAKHAR	254	97	0	245	84	0	260	89	0	325	111	0	38.25	14712	11769	Gravty	Spring	>0-<25%				
						Total :-	254	97	0	245	84	0	260	89	0	325	111	0									
10	Providing WSS to PC habitations of CV/Dhar Gawas in GPGawas Tehsil Chingson District Shimla H.P	CHAUHARA	GAWAS (T)	1	BHATARBAL	93	26	0	63	17	0	67	18	0	84	23	0							>25-<50%			
						Total :-	93	26	0	63	17	0	67	18	0	84	23	0									
11	Providing WSS to PC habitations of Keoli in GP Khangren Tehsil Rohru District Shimla H.P	ROHRU	KHANGTERI (T)	1	KEOLI	326	112	0	273	94	0	290	100	0	363	125	0	42.69	14721	11760	Gravty	Spring	>0-<25%				
						Total :-	326	112	0	273	94	0	290	100	0	363	125	0									
12	Providing WSS to PC habitations of Baloon in GP Baloon Tehsil Rohru District Shimla H.P	ROHRU	BHALLOON (T)	1	BHALLOON	701	68	5	472	46	3	502	49	3	628	61	4	75.27	14694	11986	Gravty	Nallah	>25-<50%				
						Total :-	701	68	5	472	46	3	502	49	3	628	61	4									
13	Providing WSS to PC habitations of CV Booth in GP Jagothi Tehsil Rohru District Shimla H.P	ROHRU	JAGOTHI (T)	1	BOOTH	512	165	0	344	111	0	366	118	0	458	148	0	53.75	14689	11738	Gravty	Nallah	>25-<50%				
						Total :-	512	165	0	344	111	0	366	118	0	458	148	0									
Total District:- Shimla, Circle:-Rohru :						3245	928	11	2504	748	7	2662	795	7	3330	996	10	391.70									

P.O.  
  
 S.E.

**CENTRALLY SPONSORED NATIONAL RURAL DRINKING WATER PROGRAMME**  
 (Approval of Schemes under NRDWP for the year 2016-2017) **1st BATCH**

Sr. No.	Name of Scheme	Block Name	Panchayat Name	Habs. Sr. No.	Name of Habitation	Population as per data re-alignment as on 01-04-2011			Not covered pop. As per data re-alignment as on 01-04-2011			Not covered Present Population as on 2016			Not covered Ultimate population as on 2036			Estimate d cost in Lacs	Cost per Capita Present population	Ultimate Population	Nature of Scheme	Source	Coverage Status
						Total	SC	ST	Total	SC	ST	Total	SC	ST	Total	SC	ST						
1	District:-Shimla, Circle:-R/Peo Providing WSS to PC habitation of CV Dimbrudhar in GP Thaliy Chakki in Tehsil Rampur District Shimla H.P	NANKHARI (T)	THALIY CHAKKI (T)	1	DIMBRUDHAR	18	8	0	12	6	0	13	6	0	16	8	0	1.82	14000	11375	Gravity	Spring	>25-50%
Total :-						18	8	0	12	6	0	13	6	0	16	8	0						
2	Providing WSS to PC habitation of CV Badraash in GP Duttanagar in Tehsil Rampur District Shimla H.P	RAMPUR	DUTTANAGAR (T)	1	BHADRASH	61	19	1	40	12	1	43	13	1	54	16	1	6.15	14302	11389	Gravity	Nallah	>25-50%
Total :-						61	19	1	40	12	1	43	13	1	54	16	1						
3	Providing WSS to PC habitation of CV Karohar in GP Sarpara in Tehsil Rampur District Shimla H.P	RAMPUR	SARPARA (T)	1	KANDHAR	86	32	0	55	20	0	58	21	0	73	26	0	8.54	14724	11699	Gravity	Spring	>25-50%
Total :-						86	32	0	55	20	0	58	21	0	73	26	0						



3 Total District:-Shimla, Circle:-R/Peo: Total category wise:

165	59	1	107	38	1	114	40	1	143	50	1	16.51
-----	----	---	-----	----	---	-----	----	---	-----	----	---	-------

*(Handwritten signatures and initials)*  
 P.C. S.E.

**CENTRALLY SPONSORED NATIONAL RURAL DRINKING WATER PROGRAMME**  
(Approval of Schemes under NRDPW for the year 2016-2017) 1st BATCH

Sr. No.	Name of Scheme	Block Name	Panchayat Name	Habs. Sr. No.	Name of Habitation	Population as per data realignment as on 01-04-2011			Not covered pop. as per data realignment as on 01-04-2011			Not covered Present Population as on 2016			Not covered Ultimate population as on 2006			Estimated cost in Lacs.	Cost per Capita		Nature of Scheme	Source	Coverage Status
						Total	SC	ST	Total	SC	ST	Total	SC	ST	Total	SC	ST		Present pop.	Ultimate Pop.			
1	District: Sirmour, Circle: Nahani Augmentational improvement of LWSS to Paonta Sahib Bokkila Pab in Tehsil Paonta Sahib H.P	PAONTA SAHIB	BOKKILA PAB (T)	1	Bokkila	277	1	0	186	1	0	198	1	0	248	1	0						>25-50%
						553	188	0	452	154	0	480	164	0	600	205	0						
Total :-						830	189	0	638	155	0	678	165	0	848	206	0	42.76	6307	5042	Lift	Spring	
2	Providing LWSS to PC habitations of CV Balwala in GP Muglwala Kartarpur in Tehsil Paonta Sahib H.P	PAONTA SAHIB	MUGLWALA KARTARPUR (T)	1	BALWALA	396	34	0	346	30	0	368	32	0	460	40	0	22.65	6155	4924	Lift	T/well	>0-<25%
						Total :-						396	34	0	346	30	0	368	32	0	460	40	0
3	Providing WSS to JPC habitations Dakkar GP Kando Bhatnol in Tehsil Shilal Shilal H.P	SHILAL	KANDO BHATNOL (T)	1	Dakkar	355	274	0	342	264	0	363	281	0	454	351	0	18.63	5132	4104	Gravity	Spring	>25-50%
						Total :-						355	274	0	342	264	0	363	281	0	454	351	0
4	Providing LWSS to PC habitations Pediwala GP Nahani in Tehsil Nahani Sirmour H.P	NAHANI	NAHANI (T)	1	PEDIWALA	200	62	7	149	46	5	158	49	5	198	61	5	20.47	12956	10338	Lift	T/well	>25-50%
						Total :-						200	62	7	149	46	5	158	49	5	198	61	5
<b>Total District: Sirmour, Circle: Nahani :</b>						<b>1781</b>	<b>559</b>	<b>7</b>	<b>1475</b>	<b>495</b>	<b>5</b>	<b>1567</b>	<b>527</b>	<b>5</b>	<b>1960</b>	<b>558</b>	<b>6</b>	<b>104.51</b>					

  
 P.O.  
  
 E-PO S.E.

**CENTRALLY SPONSORED NATIONAL RURAL DRINKING WATER PROGRAMME**  
 (Approval of Schemes under NRDPW for the year 2016-2017) 1st BATCH

Sr. No.	Name of Scheme	Block Name	Panchayat Name	Haas. Sr. No.	Name of Habitation	Population as per data reassignment as on 01-04-2011			Not covered pop. As per data reassignment as on 01-04-2011			Not covered Present Population as on 2016			Not covered Ultimate population as on 2026			Estimated cost in Lacs	Cost per Capita Present population	Ultimate Population	Nature of Scheme	Source	Coverage Status			
						Total	SC	ST	Total	SC	ST	Total	SC	ST	Total	SC	ST									
1	District: Solan, Circle: Naham Providing LWSS to PC habitations of CV Runda Ghor & Khil Jashli in GP Barog & Chewa in Tehsil & District Solan H.P	Solan	Barog (T) Chewa (T)	1 2 3 4	ANU BRAHMANA RUNDHAN GORON KHIL JASHLI KHIL BARSER -1	121	8	0	79	5	0	94	5	0	105	8	0						>25-<50%			
						382	217	6	257	146	4	273	155	4	341	194	5								>25-<50%	
						147	81	0	99	54	0	105	57	0	131	71	0									>25-<50%
						143	62	0	94	41	0	100	44	0	125	55	0									
				4	Total :-	793	368	6	529	246	4	562	261	4	702	326	5	63.42	11285	9034	Lift	Khad	>25-<50%			
2	Providing WSS to PC habitations of CV Tatoul in GP Sanhol in Tehsil & District Solan H.P	Solan	Sanhol (T)	1	TATOUL	78	42	0	51	27	0	54	29	0	68	36	0						>25-<50%			
						Total :-	78	42	0	51	27	0	54	29	0	68	36	0								>25-<50%
						3	Providing WSS to PC habitations of CV Sawagaon in GP Hinner in Tehsil Kandaqhat District Solan H.P	Solan	Hinner (T)	1	SAWAGOAN	254	143	4	166	94	3	176	100	3	220	125	4	3.84	2182	1745
Total :-	254	143	4	166	94							3	176	100	3	220	125	4	3.84	2182	1745	Gravity	Spring	>25-<50%		
4	Providing WSS to PC habitations of CV Rehaid in GP Hinner in Tehsil Kandaqhat District Solan H.P	Solan	Hinner (T)	1	REHAID	74	42	1	48	27	0	51	29	0	64	36	0						>25-<50%			
						Total :-	74	42	1	48	27	0	51	29	0	64	36	0								>25-<50%
5	Providing WSS to PC habitations of CV Kothi Parli in GP Shamror in Tehsil and District Solan H.P	Solan	Shamror (T)	1	KOTHI PARLI	48	0	0	36	0	0	38	0	0	48	0	0						>25-<50%			
						Total :-	48	0	0	36	0	0	38	0	0	48	0	0								>25-<50%
6	Providing WSS to PC habitations of CV Garon and Bhojnagar in GP Kaba Kalan and Bhojnagar in Tehsil Kasauli District Solan H.P	Solan	Kaba Kalan (T) Bhojnagar (T)	1 2	GARONI BHOJ NAGAR	94	63	0	62	41	0	66	44	0	83	55	0						>25-<50%			
						Total :-	116	76	0	76	17	0	81	18	0	101	23	0								>25-<50%
7	Providing WSS to PC habitations of CV Badhal Chamara in GP Annech in Tehsil Kasauli District Solan H.P	Solan	Annech (T)	1	BADHAL CHAMARA	87	68	0	59	46	0	63	49	0	79	61	0						>25-<50%			
						Total :-	87	68	0	59	46	0	63	49	0	79	61	0								>25-<50%
Total District: Solan, Circle: Naham:						1544	752	11	1027	498	7	1091	530	7	1365	662	9	111.19								
Total category wise:																										

  
 P.O. E. S. E. S. E.



**CENTRALLY SPONSORED NATIONAL RURAL DRINKING WATER PROGRAMME**  
(Approval of Schemes under NRDWP for the year 2016-2017) 1st BATCH


Sr. No	Name of Scheme	Block Name	Panchyat Name	Habs. Sr. No	Name of Habitation	Population as per data realignment as on 01-04-2011			Not covered pop. As per data realignment as on 01-04-2011			Not covered Present Population as on 2016			Not covered Ultimate population as on 2036			Estimate d cost in Lacs	Cost per Capita		Nature of Scheme	Source	Coverage Status			
						Total	SC	ST	Total	SC	ST	Total	SC	ST	Total	SC	ST		Present populati	Ultimate Populati						
1	District:-Solun, Circle:-Shimla-9 Renovation of LWSS Kumbhar to Cover PC Habitation Of Census Village Bhogee, Khanol, Anli, Japla etc in G.P. Kumbhar, Kothi, Jabal Jhamrol, Khananatti in Tehsil Arki Dist Solun	Kumbhar	Kumbhar (T)	1	BHQUEE	11	2	0	6	1	0	6	1	0	8	1	0	19					>25-<50%			
2						CHOGOL	11	2	0	6	1	0	6	1	0	8	1	0								>25-<50%
3						CHOGHOL	25	4	0	12	2	0	13	2	0	16	3	0								>50-<75%
4						KHADI DOCHI	104	17	0	51	3	0	54	9	0	68	11	0								>50-<75%
5						KHANOL	206	33	0	112	18	0	119	19	0	149	24	0								>25-<50%
6						KAWLTA	67	40	0	37	22	0	39	23	0	49	29	0								>25-<50%
7						BARAR COLONY	141	44	0	67	21	0	71	22	0	89	28	0								>50-<75%
8						BIRANI	97	30	0	46	14	0	49	15	0	61	19	0								>50-<75%
9						CHARUNDU KOTHI	44	8	0	19	3	0	20	3	0	25	4	0								>50-<75%
10						JAPLA	41	37	0	18	16	0	19	17	0	24	21	0								>25-<50%
11						MANESHI	94	84	0	56	50	0	60	53	0	75	66	0								>25-<50%
12						RWINI	146	55	0	80	30	0	85	32	0	106	40	0								>25-<50%
13						ANLI	88	49	0	43	24	0	46	26	0	58	33	0								>50-<75%
					Total :-	1075	405	0	553	210	0	587	223	0	736	280	0	76.44	13022	10386	Lift	P Well				

1 Total District:-Solun, Circle:-Shimla-9: 1075 405 0 553 210 0 587 223 0 736 280 0 76.44  
Total category wise: 13

P.O.  
E.E.P. S.E.

**CENTRALLY SPONSORED NATIONAL RURAL DRINKING WATER PROGRAMME**  
**(Approval of Schemes under NRDPWP for the year 2016-2017)**  
**1st BATCH**

Sr. No.	Name of Scheme	Block Name	Panchayat Name	Habs. Sr. No.	Name of Habitation	Population as per data realignment as on 01-04-2011			Not covered pop. As per data realignment as on 01-04-2011			Not covered Present Population as on 2016			Not covered Ultimate population as on 2036			Estimated cost in Lacs	Cost per Capita Present population	Ultimate Population	Nature of Scheme	Source	Coverage Status						
						Total	SC	ST	Total	SC	ST	Total	SC	ST	Total	SC	ST												
<b>District:- Una</b>																													
1	Providing WSS to PC habitations under WSS Madanpur Basoli in Tehsil & District Una H.P.	UNA	MADANPUR (T)	1	MADANPUR	670	6	3	499	4	2	530	4	2	663	5	3	50.29	9489	7885	Ext.	TWell	>25-<50%						
						Total :-	670	6	3	499	4	2	530	4	2	663	5	3											
2	Providing WSS to PC habitations Mohalla Harizan under WSS Samoor- Kalan in Tehsil & District Una H.P.	UNA	BARNOH (T)	1	MOHALLA HARIZAN	86	9	0	78	8	0	83	9	0	104	11	0	44.10	7182	5742	Ext.	TWell	>25-<50%						
						2	DANGHERA	478	66	0	339	47	0	360	50	0	450	63	0										
						3	DANGHERA JOL	286	42	0	161	24	0	171	26	0	214	33	0										
						Total :-	850	117	0	578	79	0	614	85	0	788	107	0											
3	Providing WSS to PC habitations Narahun under GWSS Narnoon Sohari in Tehsil Bangana District Una H.P.	DHUNDLA	MALANGAR (T)	1	NARAHUN	341	31	0	310	28	0	329	30	0	411	38	0	40.03	12167	9740	Ext.	IGallery	>25-<50%						
						Total :-	341	31	0	310	28	0	329	30	0	411	38	0											
4	Providing WSS to PC habitations Duk Abadi under WSS Ambeha Deera in Tehsil Bangana District Una H.P.	DHUNDLA	AMBERA DHIRAU (T)	1	DUK ABADI	61	47	0	43	33	0	46	35	0	58	44	0	6.33	13761	10914	Ext.	TWell	>25-<50%						
						Total :-	61	47	0	43	33	0	46	35	0	58	44	0											
5	Proforma estimate for Providing WSS to PC habitations under WSS Kurala and Surheha in Tehsil & District Una H.P.	UNA	KURALA (T)	1	KURALA	1410	640	0	1179	535	0	1253	588	0	1566	710	0	87.07	6949	5560	Ext.	TWell	>0-<25%						
						Total :-	1410	640	0	1179	535	0	1253	588	0	1566	710	0											
6	Providing WSS to PC habitations village Deoli in Tehsil Amb District Una H.P.	GAGRET	DEOLI (T)	1	DEOLI JAMWALAN	348	23	0	310	20	0	329	21	0	411	26	0	55.65	11165	8932	Lift	TWell	>0-<25%						
						2	GAGRAWAL	285	19	0	244	16	0	259	17	0	324	21	0										
						Total :-	633	42	0	554	36	0	588	38	0	735	47	0											
7	Providing WSS to PC habitations under Mohalan Jatan in village Jawer under LWSS Jawar. Lahad Lagjan in Tehsil Amb District Una H.P.	AMB	JOWAR (T)	1	MOHALLA JATAN	95	42	0	93	41	0	99	44	0	124	55	0	13.11	13242	10573	Lift	TWell	>25-<50%						
						Total :-	95	42	0	93	41	0	99	44	0	124	55	0											
8	Providing WSS to PC habitations under village Panra Harizan Mohalan from WSS Panra Thaplan in Tehsil Amb District Una H.P.	GAGRET	BADOH (T)	1	HARIZAN MOHALA	130	58	0	99	52	0	105	55	0	131	69	0	14.92	14210	11389	Ext.	TWell	>25-<50%						
						Total :-	130	58	0	99	52	0	105	55	0	131	69	0											
9	Providing WSS to PC habitations of Gram Panchayat Ambota & Saghnai in Tehsil Amb District Una H.P.	GAGRET	AMBOTTA (T)	1	RABUT MOHALA	287	33	31	209	24	23	222	26	24	278	33	30	150.75	3986	5585	Lift	TWell	>25-<50%						
						2	BHATTI TALKA	406	19	27	332	16	22	353	17	23	441	21	29										
						3	DHANOWAL	844	382	0	767	347	0	815	369	0	1019	461	0										
						4	KABIR RAATHI	390	77	0	304	62	0	323	66	0	404	83	0										
						5	MOHALA ZAL DAKH MOHALA	444	91	0	371	76	0	394	81	0	493	101	0										
						6	KALA PANCA	80	0	0	48	0	0	51	0	0	64	0	0										
						Total :-	2441	602	58	2031	525	45	559	47	2699	699	59	958	288	0									
10	Providing WSS to PC habitations Dhussara Doam under under LWSS Badoh- Tur in Tehsil Una District Una H.P.	AMB	DHUSSARA (T)	1	DHUSSARA DOAM	992	297	0	721	216	0	766	220	0	958	288	0	55.16	7201	5758	Ext.	TWell	>25-<50%						
						Total :-	992	297	0	721	216	0	766	220	0	958	288	0											
11	Providing WSS to PC habitations village Ram Nagar (Gagret Kolon) in Tehsil Amb District Una H.P.	GAGRET	GAGRET JUPHER (T)	1	RAM NAGAR	456	9	1	415	8	1	441	9	1	551	11	1	26.32	5968	4777	Ext.	TWell	>0-<25%						
						Total :-	456	9	1	415	8	1	441	9	1	551	11	1											
11		Total District:-Una Circle:- Una		8079		1901		62		5522		1557		48		6239		1657		50		8664		2073		63		553.73	
		Total category wise:																											

  
 P.S. E.K. SE



**CENTRALLY SPONSORED NATIONAL RURAL DRINKING WATER PROGRAMME**  
 (Approval of Schemes under NRDPW for the year 2016-2017) **1st BATCH**

Sl. No	Name of Scheme	Block Name	Panchayat Name	H-ubs Sl. No	Name of Habitation	Population as per data realignment as on 01-04-2011			Not covered pop. As per data realignment as on 01-04-2011			Not covered Present Population as on 2016			Not covered Ultimate population as on 2006			Estimated cost in Lacs	Cost per Capita		Nature of Scheme	Source	Coverage Status				
						Total	SC	ST	Total	SC	ST	Total	SC	ST	Total	SC	ST		Present Population	Ultimate Population							
1	District:-Mandi, Circle:- Hamirpur Providing L.VSS to PC habitations in CV Popul. Bahl, Bhiloti etc. G.P. Saino Tehsil Sarkaspathi District Mandi (H.P)	DHARMAPUR	SAINO (T)	1	BALH	310	61	0	220	43	0	234	46	0	283	58	0										
2				BHLOTI	136	27	0	99	20	0	105	21	0	131	26	0	189	34	0								
3				GLASAN	175	34	0	127	25	0	135	27	0	169	34	0	50	11	0								
4				PIPLU	54	11	0	38	8	0	40	9	0	73	15	0	33	6	0								
5				REHRI	76	15	0	55	11	0	58	12	0	73	15	0	28	5	0								
6				ROPA	30	6	0	21	4	0	22	4	0	28	4	0	33	6	0								
7				TASLU	34	7	0	24	5	0	26	5	0	33	6	0	777	155	0								
					Total :-	815	161	0	584	116	0	620	124	0	777	155	0	21.34	3442	2746	Lift	Int. Salary					
1	District:-Mandi, Circle:- Hamirpur					815	161	0	584	116	0	620	124	0	777	155	0	21.34									

Total category wise:

*[Handwritten Signature]*  
*[Handwritten Signature]*  
 SE

CENTRALLY SPONSORED NATIONAL RURAL DRINKING WATER PROGRAMME  
(Approval of Schemes under NRDWP for the year 2016-2017) 1st BATCH

Sr. No.	Name of Scheme	Block Name	Panchayat Name	Haas Sr. No.	Name of Habitation	Population as per data (realignement as on 01-04-2011)						Not covered pop. As per data (realignement as on 01-04-2011)						Not covered Present Population as on 2016						Estimated cost in Lacs		Cost per Capita		Nature of Scheme	Source	Coverage Status			
						Total	SC	ST	Total	SC	ST	Total	SC	ST	Total	SC	ST	Total	SC	ST	Present population	Ultimate Population											
1	<b>District-Bilasapur, Circle:- Bilaspur</b>																																
2	Providing WSS to PC habitations of CV Dardol Khurd S.V. Kular and Machyan, Bhole Han Bangla in GP Dardol in Tehsil Ghumarwin District Bilaspur (H.P.) (0-25)	Ghumarwin	Dardol			108	15	0	88	12	0	94	13	0	118	16	0	13.42	14277	11373	Lift	Bore well	>0-<25%										
3	Providing WSS for Improvement of distribution system to PC habitations of CV Baggi, Binola Oel and group of village in GP Bamba Tehsil Sader District Bilaspur (H.P.) (0-25)	SADAR	BAMTA	BINOLA	1	DANOH-I	52	16	0	34	10	0	36	11	0	45	14	0						>25-<50%									
					2	DANOH-II	35	11	0	13	4	0	14	0	18	5	0								>50-<75%								
					3	DANOH-III	26	8	0	21	6	0	22	6	0	28	8	0								>0-<25%							
					4	DANOH-IV	122	37	0	82	25	0	87	27	0	109	34	0								>25-<50%							
					5	DANOH-V	60	18	0	40	12	0	43	13	0	54	16	0								>25-<50%							
					6	DANOH-VI	58	18	0	39	12	0	41	13	0	51	16	0								>25-<50%							
					7	DANOH-VII	58	18	0	39	12	0	41	13	0	51	16	0								>25-<50%							
					8	DANOH-VIII	37	11	0	25	7	0	27	7	0	34	9	0								>25-<50%							
					9	OEL-I	73	37	2	49	25	1	52	27	1	65	34	1									>25-<50%						
					10	OEL-2	102	51	3	19	9	1	20	10	1	25	13	1									>75-<100%						
					11	OEL-3	132	66	4	89	44	3	95	47	3	119	59	4									>50-<75%						
					12	OEL-VII	117	59	3	77	39	2	82	41	2	103	51	3									>25-<50%						
					13	Bamot-I	220	103	0	40	19	0	43	20	0	54	25	0									>75-<100%						
					14	Changer	329	89	0	126	34	0	134	36	0	168	45	0									>50-<75%						
					15	Ticker	181	0	0	69	2	0	73	0	0	91	0	0									>50-<75%						
					16	Dora	11	3	0	7	2	0	7	2	0	9	3	0										>25-<50%					
									<b>Total :-</b>	<b>1613</b>	<b>545</b>	<b>12</b>	<b>759</b>	<b>260</b>	<b>7</b>	<b>817</b>	<b>277</b>	<b>1024</b>	<b>348</b>	<b>9</b>	<b>48.25</b>	<b>5906</b>	<b>4712</b>	<b>Gravity</b>	<b>Spring</b>			>0-<25%					
4	Providing Water Facilities to PC habitations of CV Challeli,Naa Rajpura etc. from existing LWSS Pion Chhakhon in GP Rajpura Tehsil Sader District Bilaspur (H.P.) (0-25)	Sadar	Rajpura			188	59	0	154	48	0	164	51	0	205	64	0						>0-<25%										
5	Proforma estimate for Providing LWSS to PC habitations of CV Daur, Jaora, Sair, Dhadus, Gon, Rani Kotla, Kahi Baland etc. in GP Dobra and Rani Kotla in Tehsil Sader District Bilaspur (H.P.)	SADAR	DOBHA	1	Daur-1	101	0	0	88	0	0	72	0	0	90	0	0							>25-<50%									
				2	Dohi	221	64	0	149	43	0	158	46	0	198	58	0								>25-<50%								
				3	Jeora-1	27	0	0	22	0	0	23	0	0	29	0	0								>0-<25%								
				4	Jeora-2	53	0	0	42	0	0	45	0	0	56	0	0								>0-<25%								
				5	Karota	797	317	4	532	207	3	555	220	3	694	275	4									>25-<50%							
				6	Sair	649	199	0	437	134	0	464	142	0	580	178	0									>25-<50%							
				7	DABER	215	32	0	176	25	0	197	28	0	234	35	0									>0-<25%							
				8	DHADUS	135	25	0	88	16	0	94	17	0	118	21	0									>25-<50%							
				9	DHADUS-1	28	5	0	23	4	0	24	4	0	30	5	0									>0-<25%							
10	HARIZAMBASTI	28	5	0	23	4	0	24	4	0	30	5	0									>0-<25%											
11	GODHI	117	24	0	77	16	0	82	17	0	103	21	0									>25-<50%											
12	GODHI	29	5	0	24	5	0	26	5	0	33	6	0									>0-<25%											
				<b>Total :-</b>	<b>1997</b>	<b>580</b>	<b>14</b>	<b>1367</b>	<b>396</b>	<b>9</b>	<b>1453</b>	<b>421</b>	<b>1816</b>	<b>528</b>	<b>12</b>	<b>39.26</b>	<b>2702</b>	<b>2162</b>	<b>Gravity</b>	<b>Khad</b>			>25-<50%										

*[Handwritten signature and initials]*

13	HARIZAN BASTI	12	3	0	10	2	0	11	2	0	14	3	0					>0-<25%
14	SILA	95	20	0	62	13	0	96	14	0	83	18	0					>25-<50%
15	BATALA	75	15	0	61	12	0	65	13	0	81	16	0					>0-<25%
16	HARIZAN BASTI	25	5	0	17	3	0	18	3	0	23	4	0					>25-<50%
17	HEMLET OF KOTHI	32	6	0	21	4	0	22	4	0	28	5	0					>25-<50%
18	KOTHI	43	9	0	35	7	0	37	7	0	46	9	0					>0-<25%
19	PEHLWANA	62	62	0	41	41	0	44	44	0	55	56	0					>25-<50%
20	RANI KOTLA	438	51	0	287	33	0	305	35	0	381	44	0					>25-<50%
21	CHATROG	39	6	0	32	5	0	34	5	0	43	6	0					>0-<25%
22	HEMLET OF SANGRANA	26	4	0	17	3	0	18	3	0	23	4	0					>25-<50%
23	SANGRANA	91	14	0	74	11	0	79	12	0	99	15	0					>0-<25%
23	Total :-	3338	872	4	2308	589	3	2453	625	3	3071	733	4					>0-<25%

5 Total District: Bilaspur, Circle: Bilaspur:  
Total category wise:

52	7533	2184	33	4923	1397	21	5233	1484	21	6550	1861	28	312.03
----	------	------	----	------	------	----	------	------	----	------	------	----	--------

*(Signature)*  
S.E.